


BABYLON

SUNY / STONY BROOK



RL 7/15/13

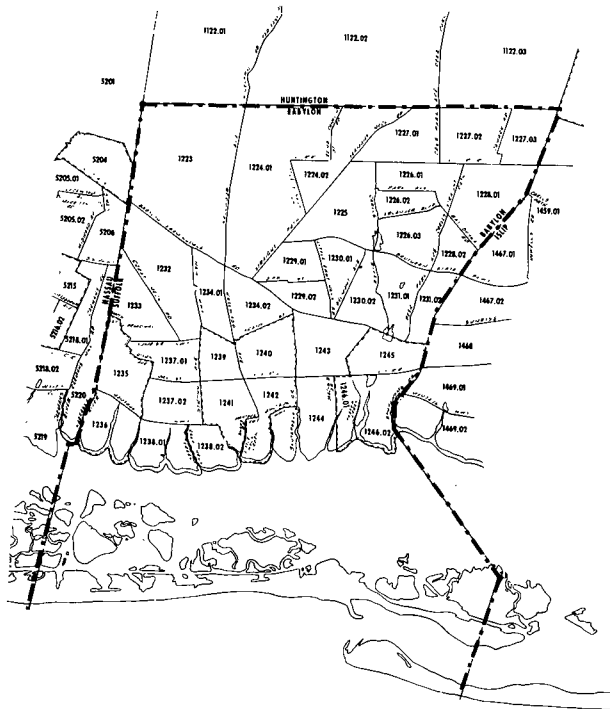
#952799335

AL #1658340

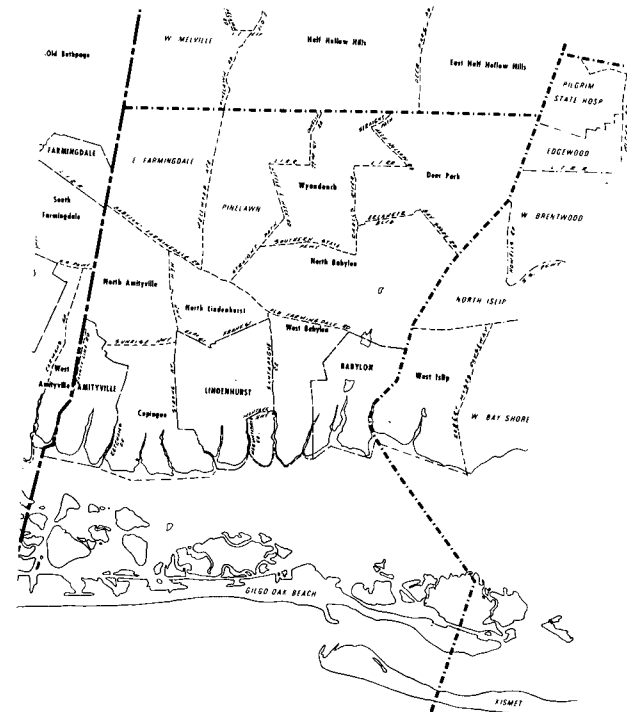
INDEX OF CENSUS MAPS - TOWN OF BABYLON

COUNTY OF SUFFOLK - NEW YORK

- CENSUS TRACTS -



- M.C.D. & PLACE -

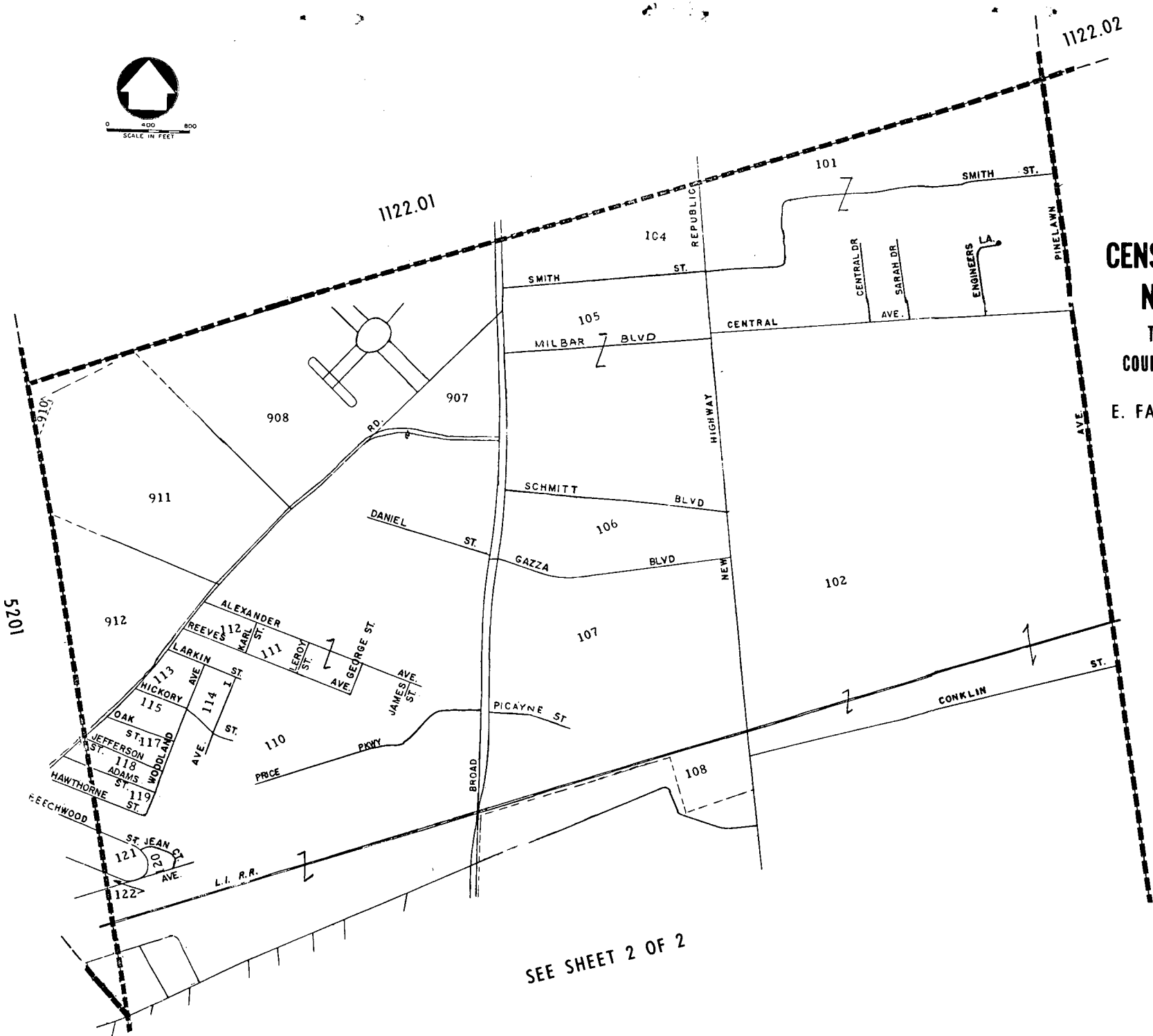


Boundary Revisions
 For 1980, showing Population
 Change Estimates For Places



0 400 800
SCALE IN FEET

CENSUS TRACT MAP
No. 1223
TOWN OF BABYLON
COUNTY OF SUFFOLK, N.Y.
DATE...1970
E. FARMINGDALE (UNINC.)



SEE SHEET 2 OF 2



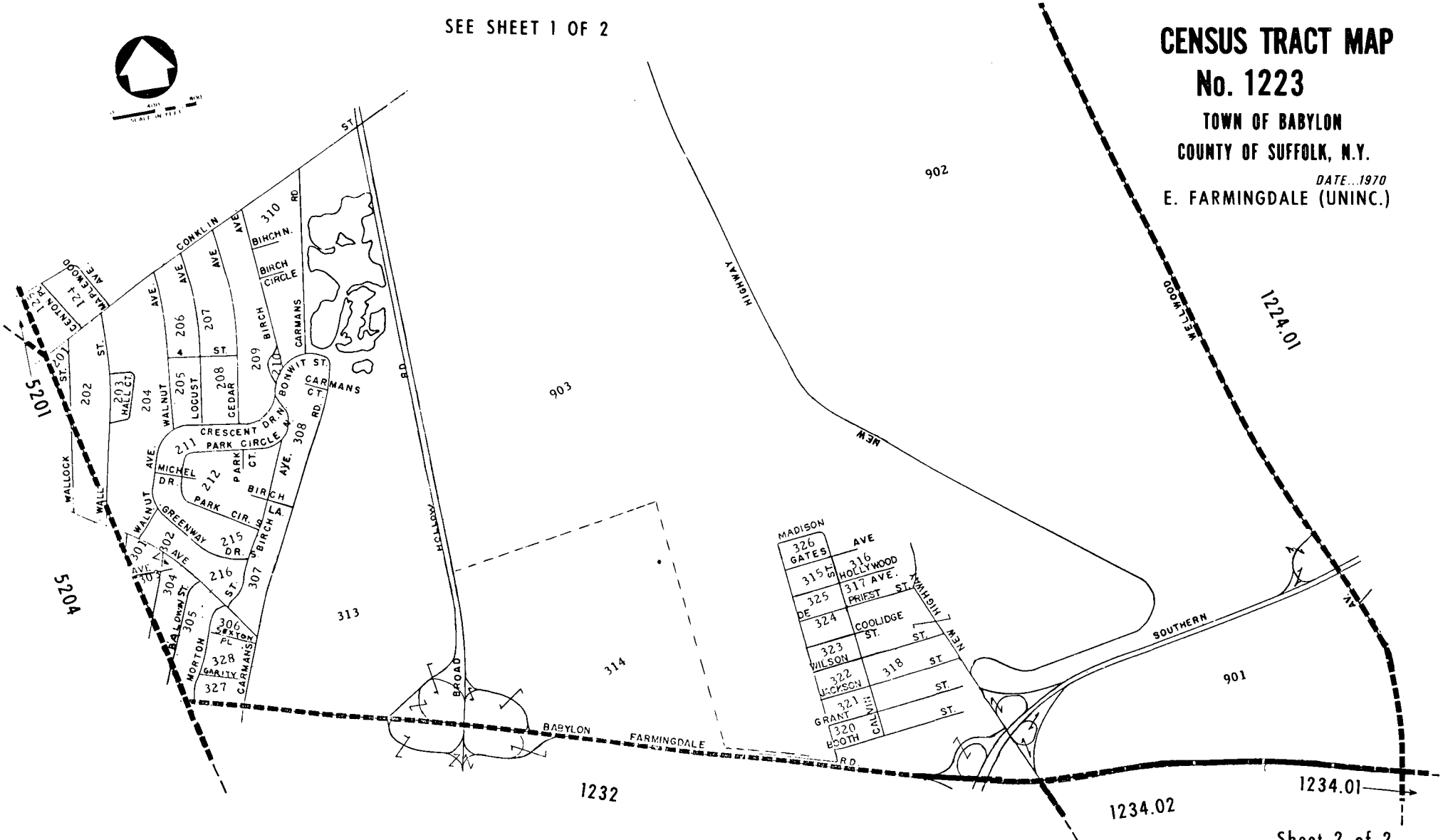
SEE SHEET 1 OF 2

CENSUS TRACT MAP

No. 1223

TOWN OF BABYLON
COUNTY OF SUFFOLK, N.Y.

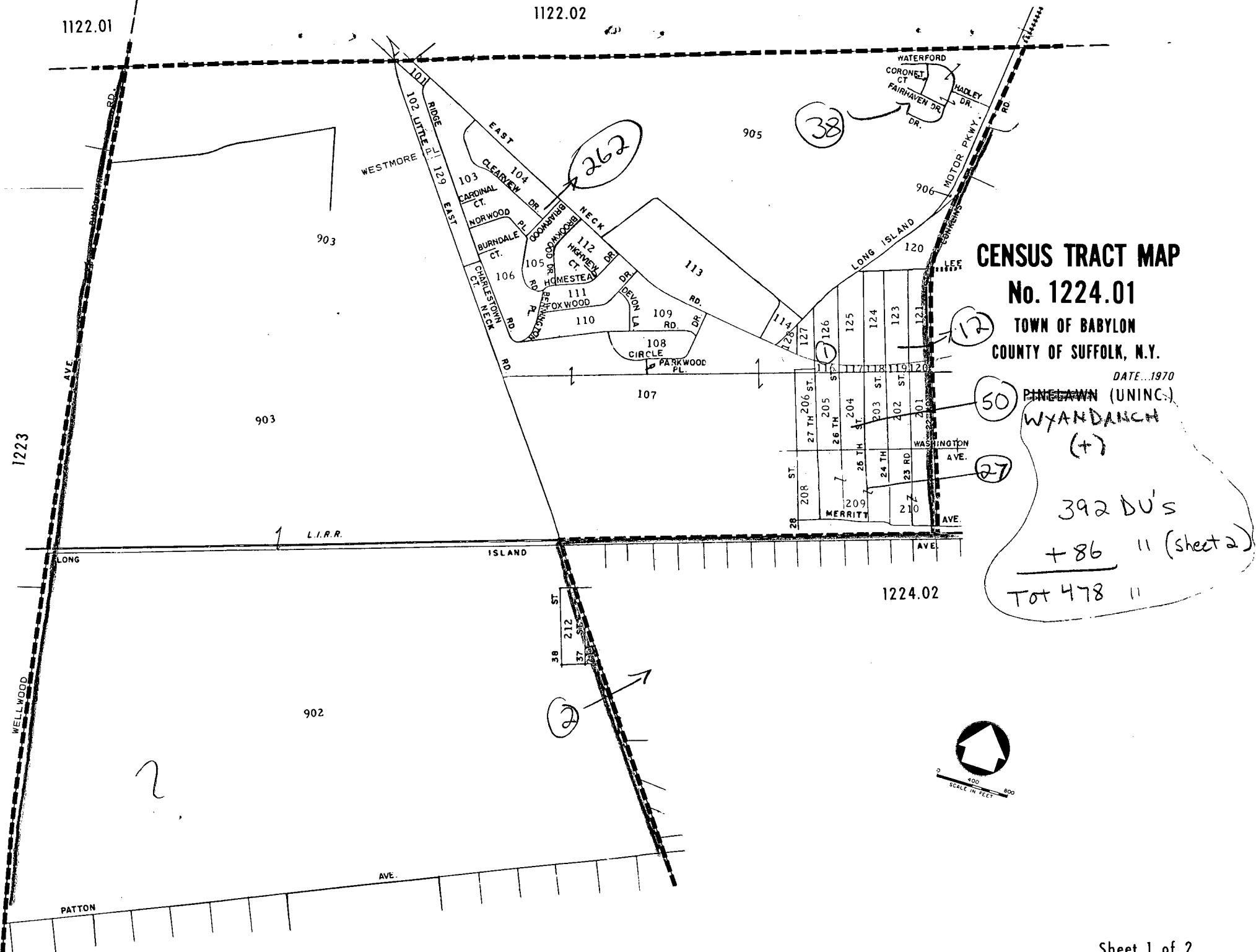
DATE...1970
E. FARMINGDALE (UNINC.)



MADISON	AVE
326	GATES
315	HOLLYWOOD
325	317 AVE.
DE	PRIEST ST.
324	COOLIDGE ST.
323	WILSON ST.
322	JACKSON ST.
321	GRANT ST.
320	BOOTH ST.

1122.01

1122.02



CENSUS TRACT MAP
No. 1224.01
 TOWN OF BABYLON
 COUNTY OF SUFFOLK, N.Y.

DATE 1970

PINELAWN (UNINC.)
 WYANDANCH
 (+)

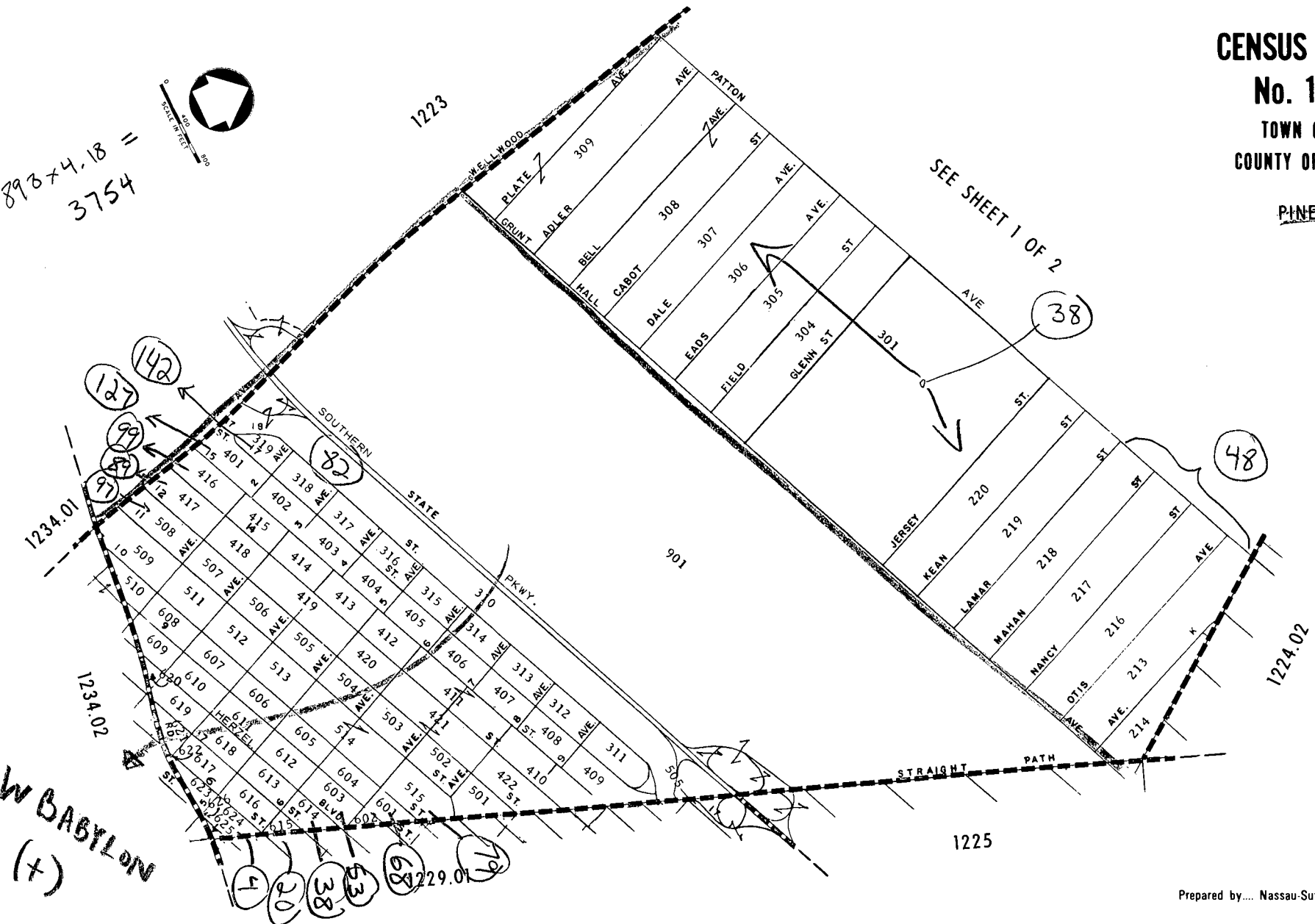
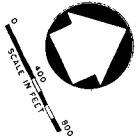
392 DU'S
 + 86 " (sheet 2)
 Tot 478 "

SEE SHEET 2 OF 2

CENSUS TRACT MAP
No. 1224.01
TOWN OF BABYLON
COUNTY OF SUFFOLK, N.Y.

DATE...1970
PINELAWN (UNINC.)

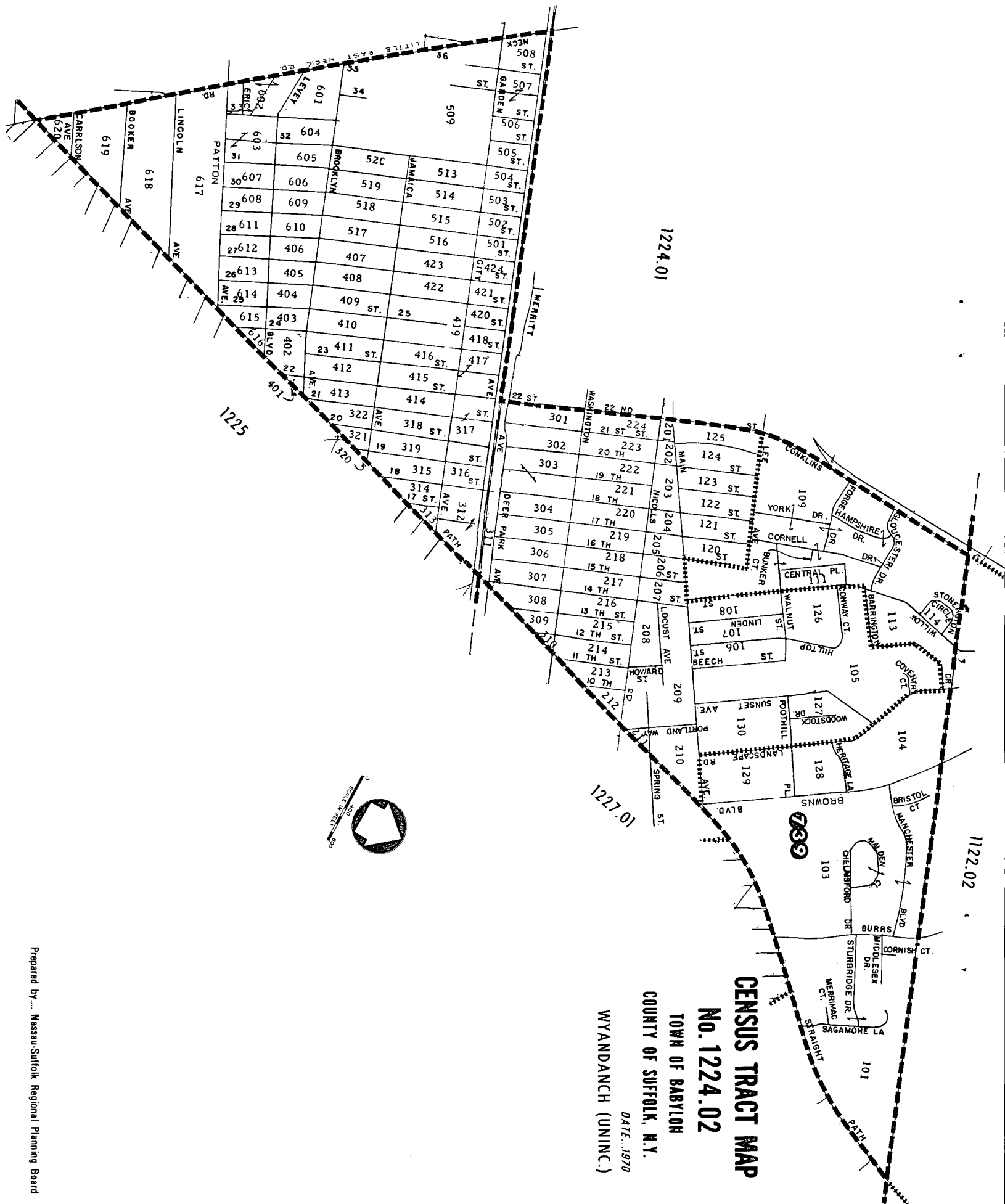
$898 \times 4.18 = 3754$



SEE SHEET 1 OF 2

W BABYLON (+)

1225



1224.01

1225

1227.01

1122.02

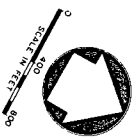
CENSUS TRACT MAP

NO. 1224.02

**TOWN OF BABYLON
COUNTY OF SUFFOLK, N.Y.**

WYANDANCH (UNINC.)

DATE: 1970



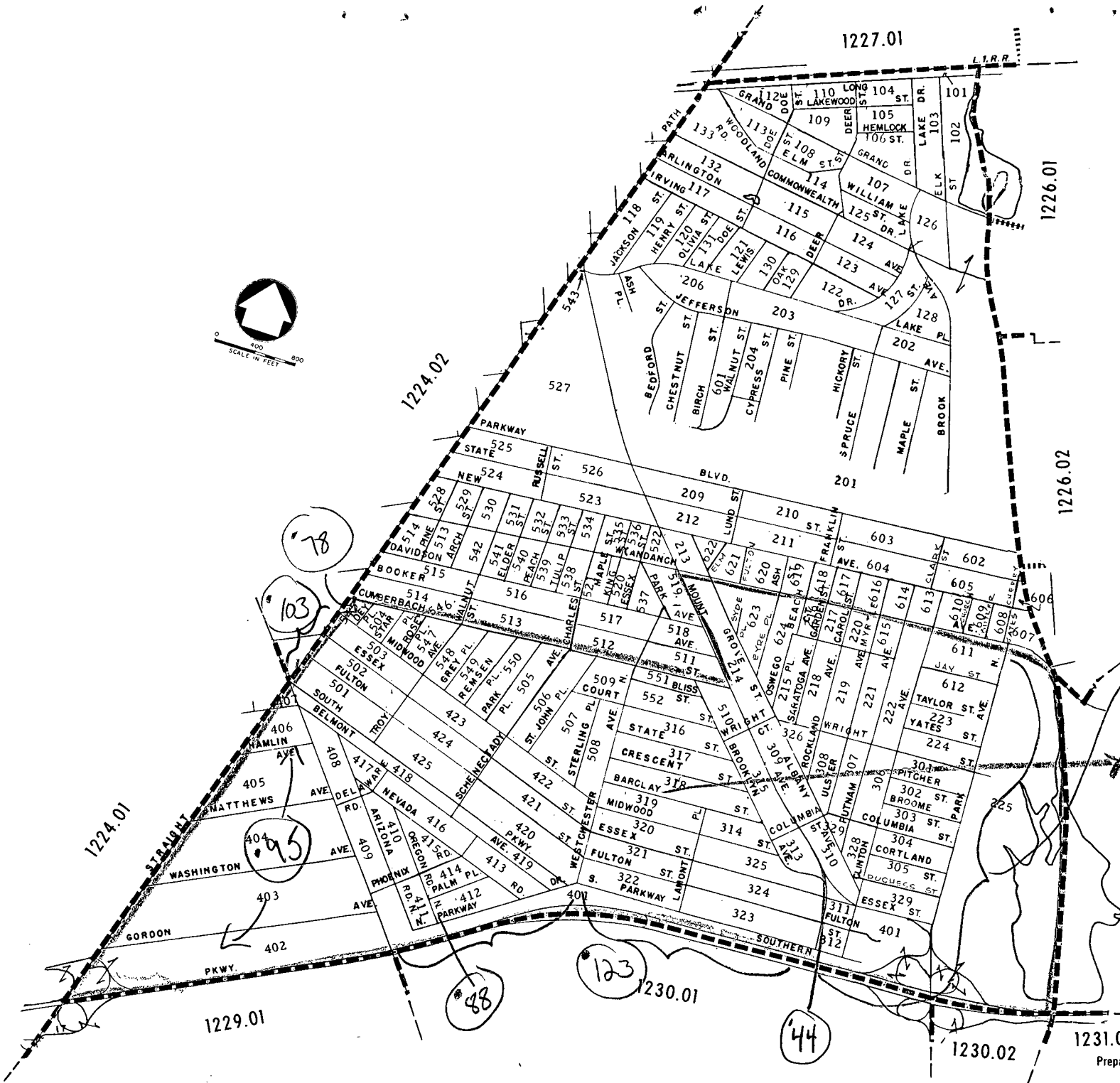
CENSUS TRACT MAP

No. 1225

TOWN OF BABYLON
COUNTY OF SUFFOLK, N.Y.

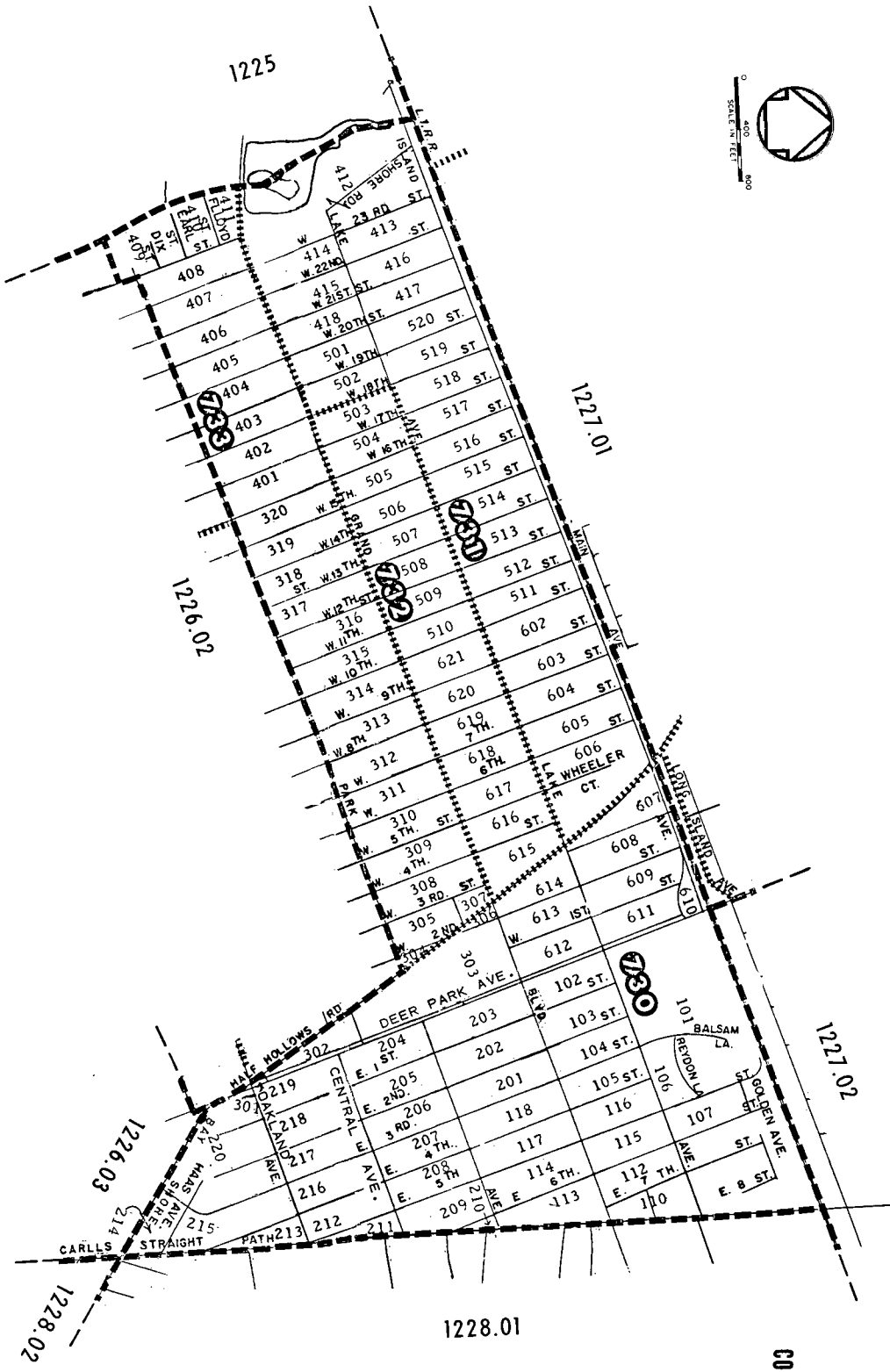
DATE...1970

WYANDANCH (UNINC.)



W. BABYLON (+)
WYANDANCH (-)

743 du's



CENSUS TRACT MAP

No. 1226.01

TOWN OF BABYLON

COUNTY OF SUFFOLK, N.Y.

DEER PARK (UNINC.)

DATE: 1970

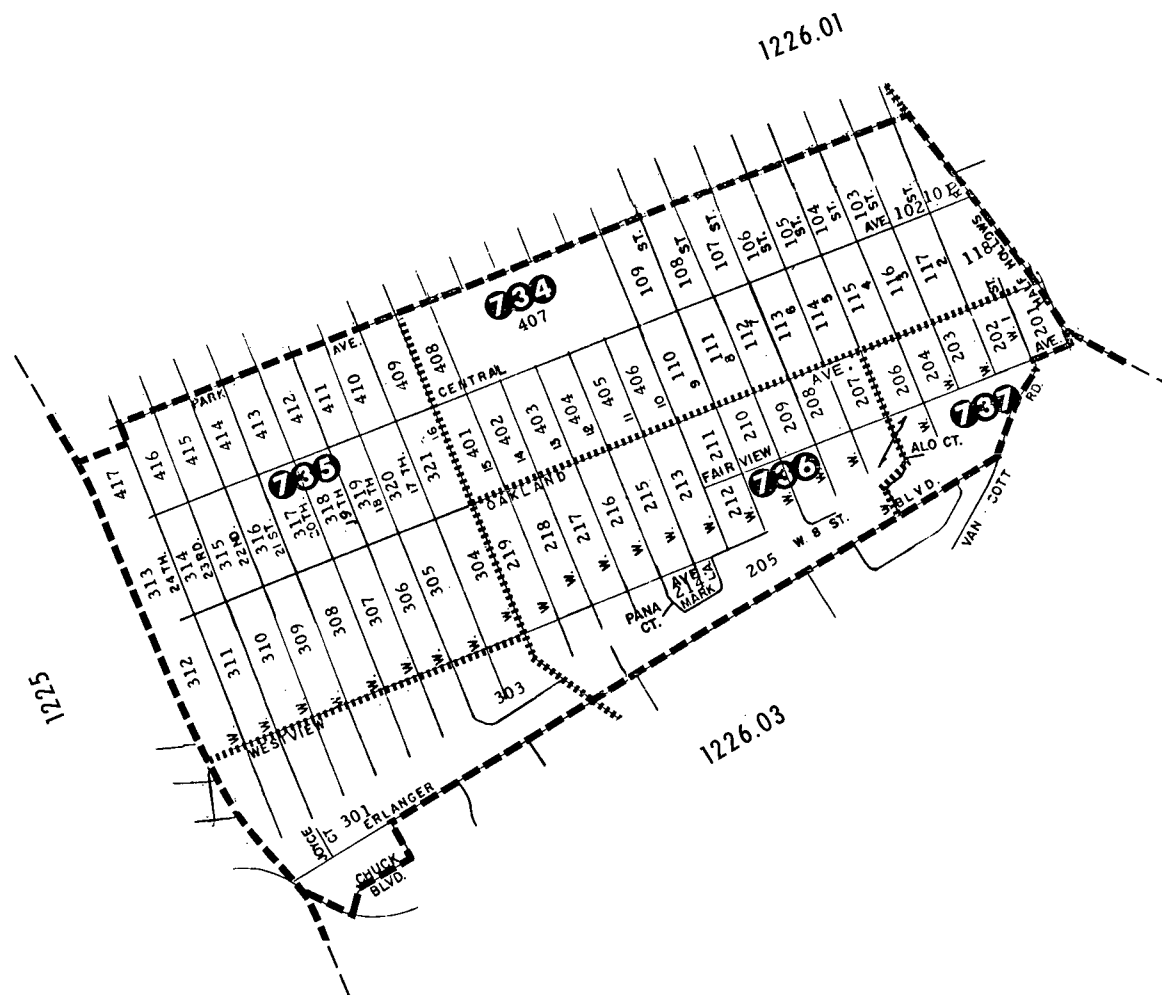
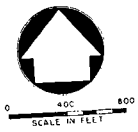
CENSUS TRACT MAP

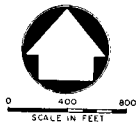
No. 1226.02

TOWN OF BABYLON
COUNTY OF SUFFOLK, N.Y.

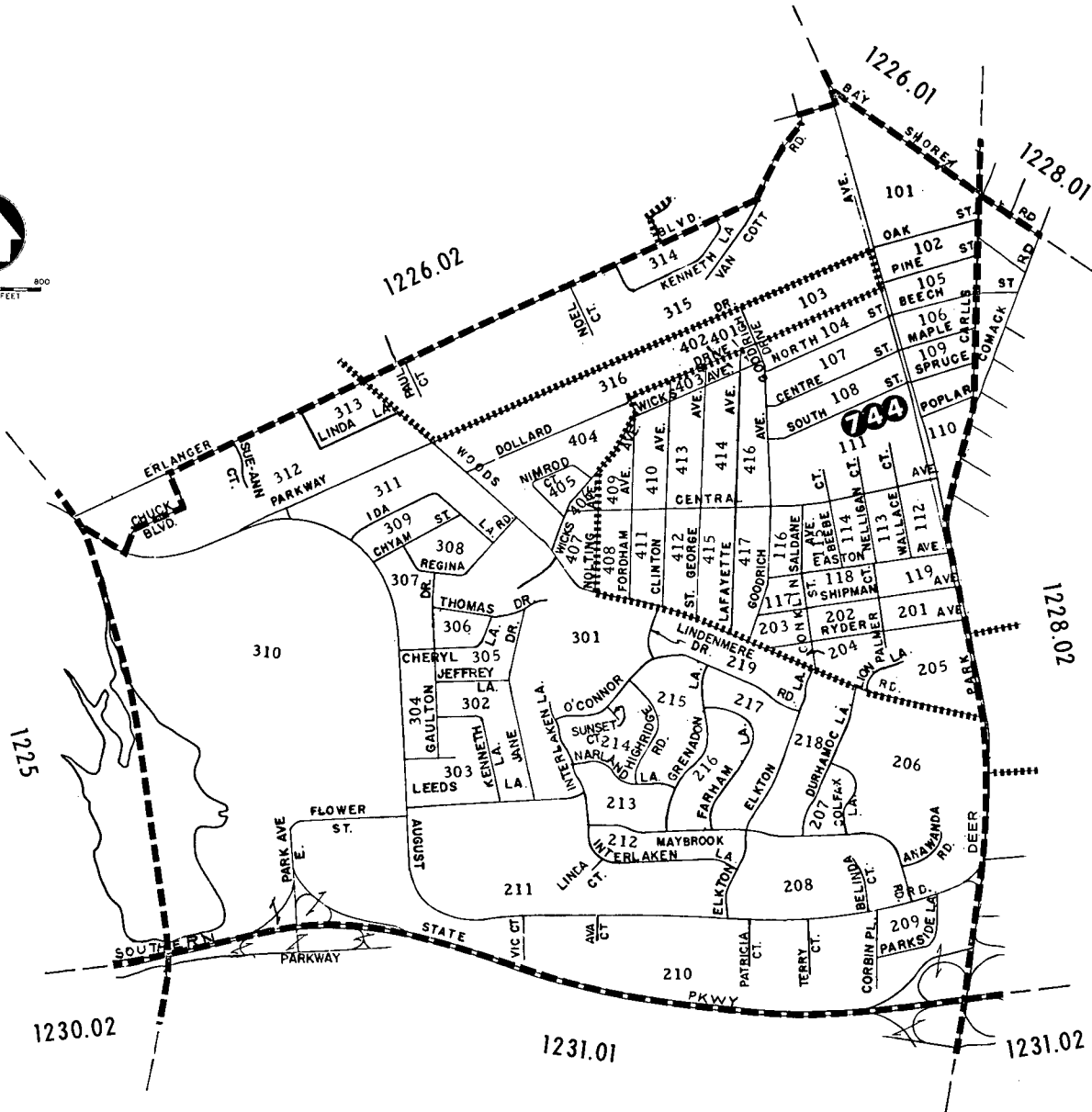
DATE...1970

DEER PARK (UNINC.)





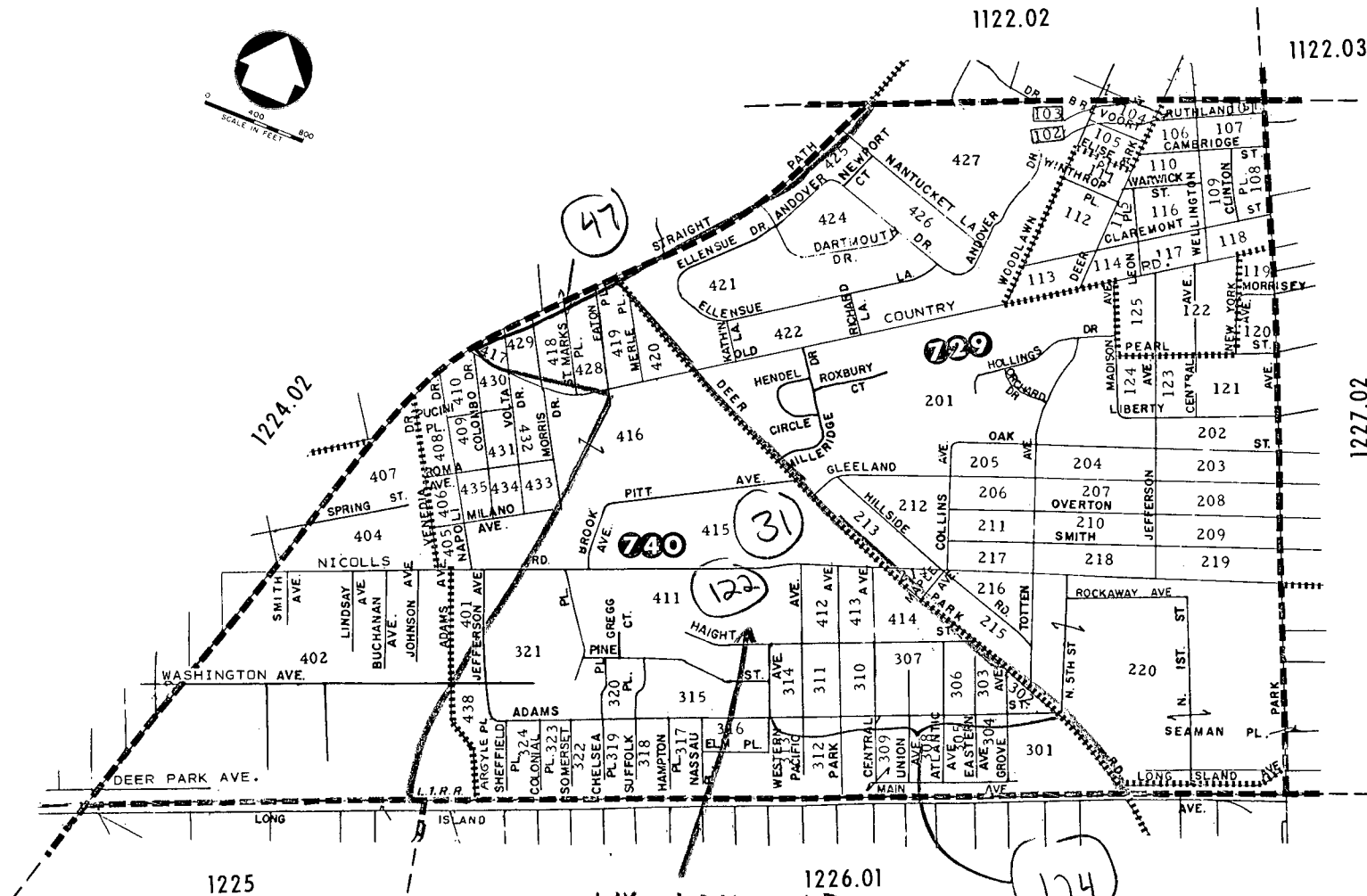
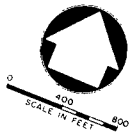
CENSUS TRACT MAP
No. 1226.03
TOWN OF BABYLON
COUNTY OF SUFFOLK, N.Y.
DATE...1970
N. BABYLON (UNINC.)



CENSUS TRACT MAP
No. 1227.01
 TOWN OF BABYLON
 COUNTY OF SUFFOLK, N.Y.

DATE...1970

DEER PARK (UNINC.)
 WYANDANCH (UNINC.)



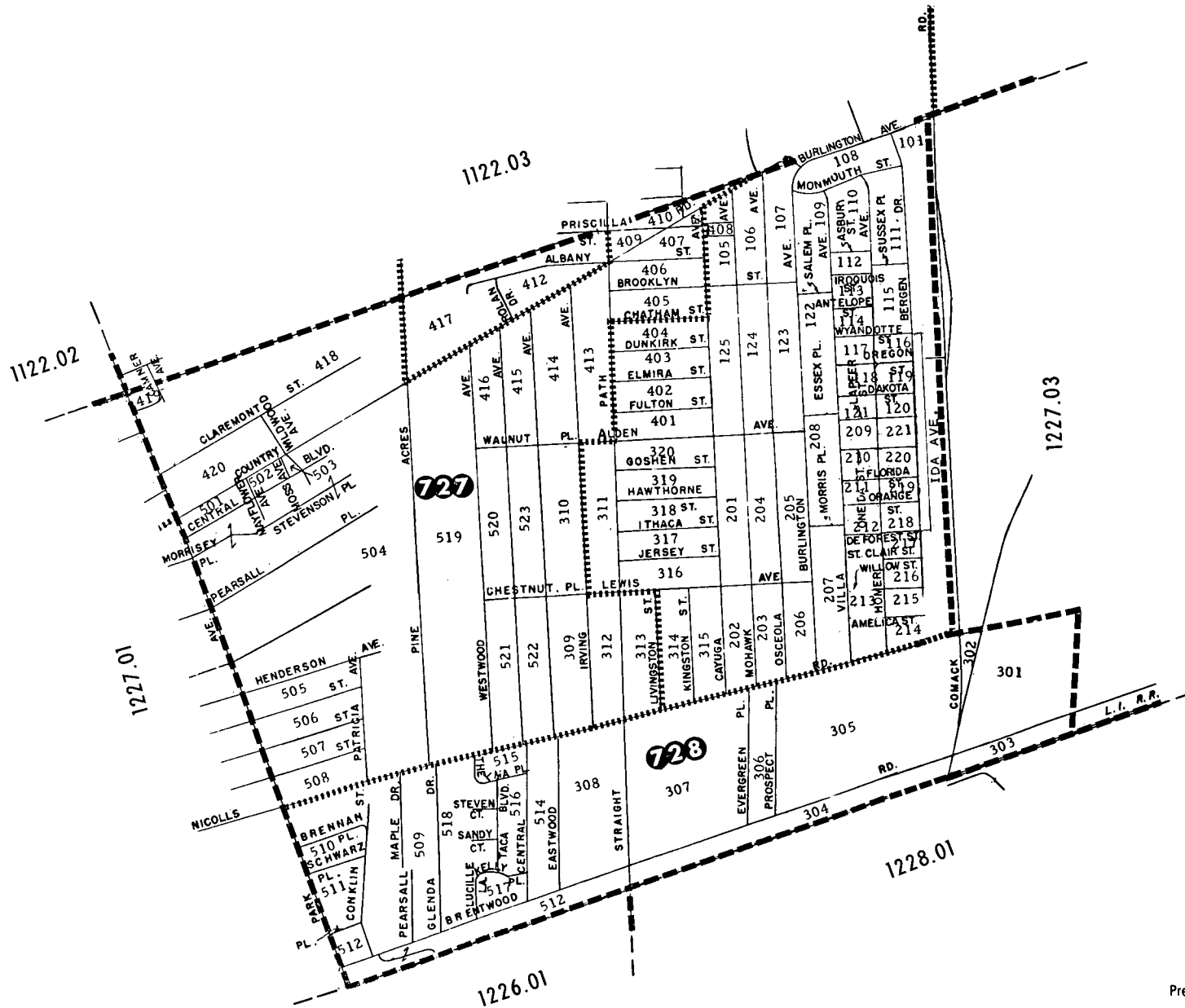
WYANDANCH (-)
 DEER PARK (+)

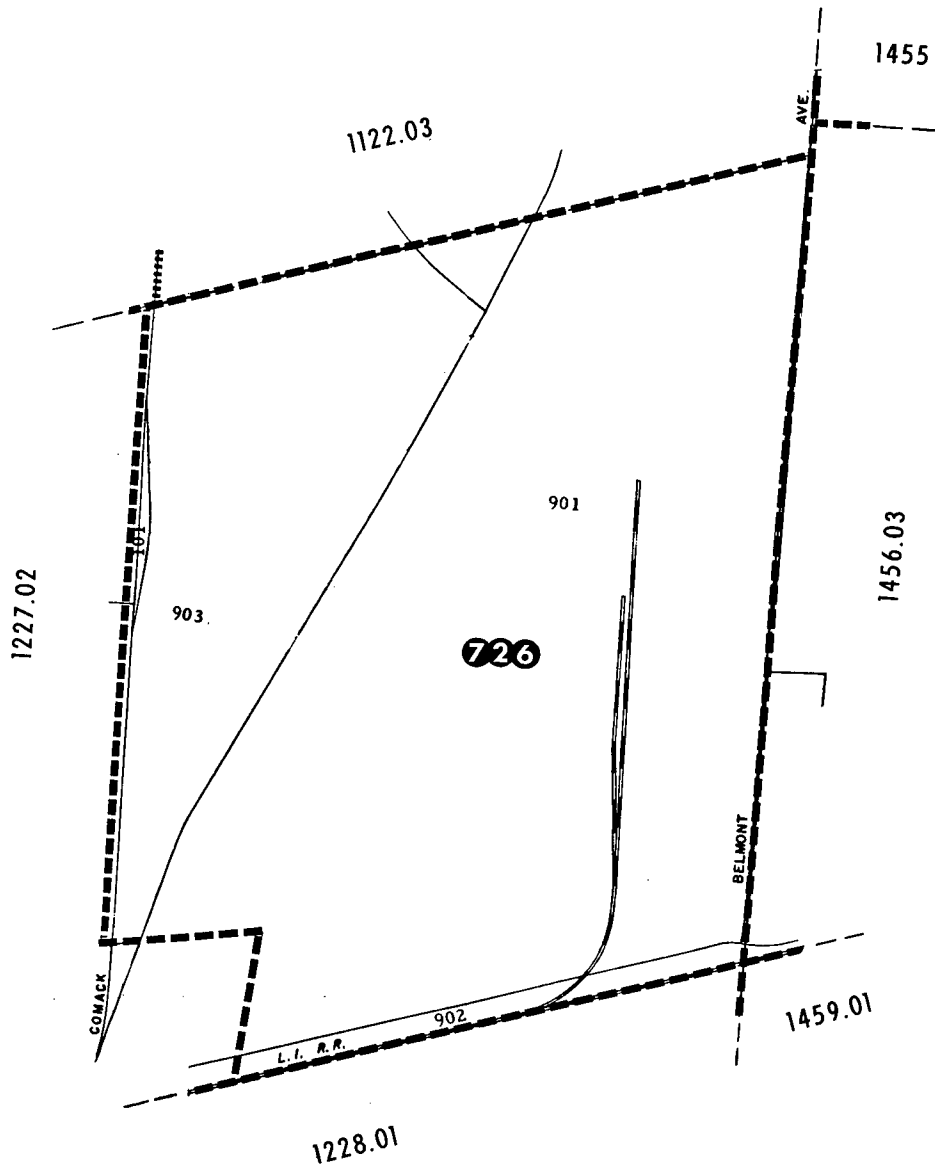
CENSUS TRACT MAP No. 1227.02

TOWN OF BABYLON
COUNTY OF SUFFOLK, N.Y.

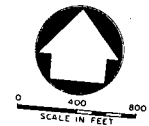
DATE...1970

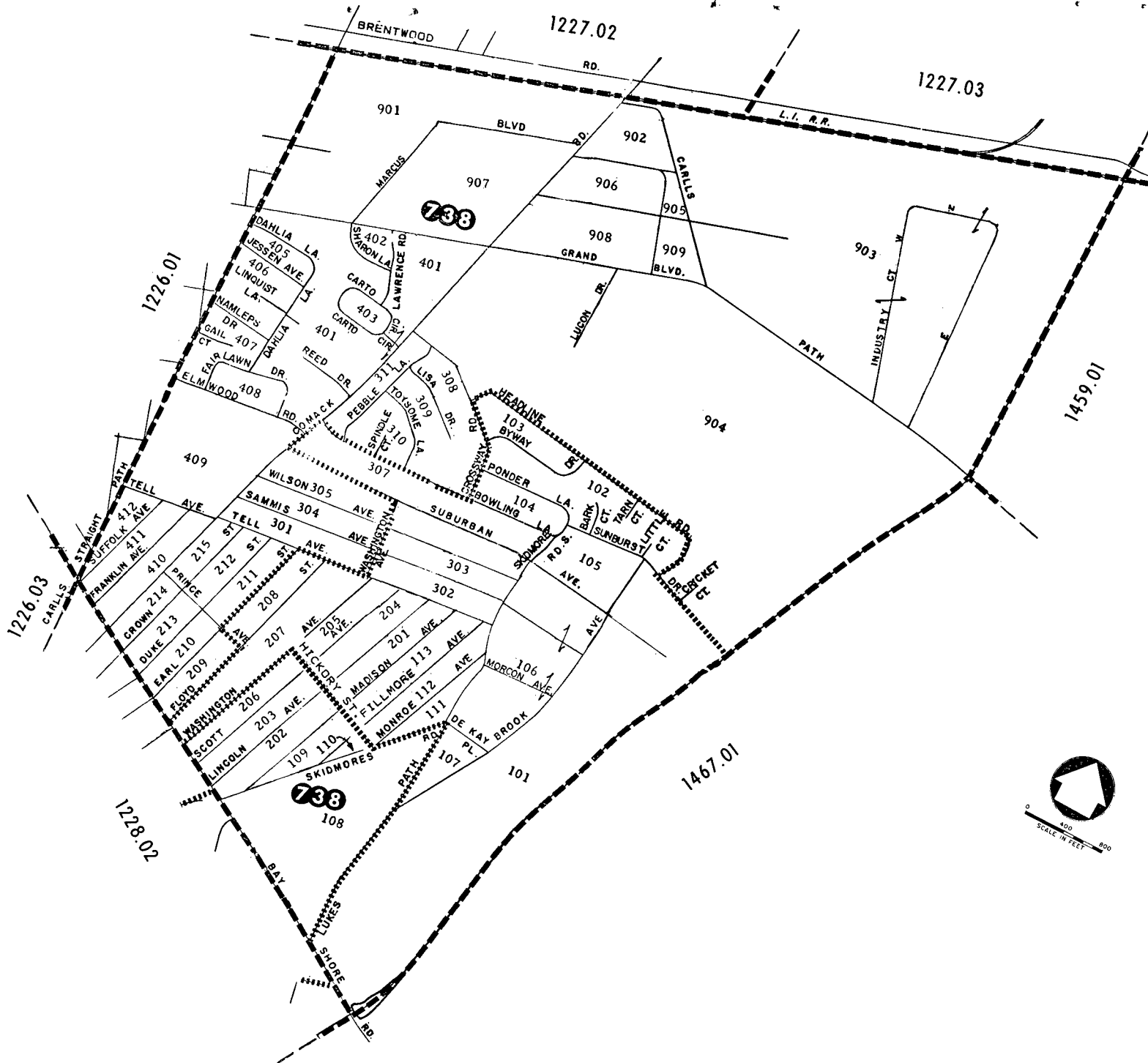
DEER PARK (UNINC.)





CENSUS TRACT MAP
No. 1227.03
 TOWN OF BABYLON
 COUNTY OF SUFFOLK, N.Y.
 DATE...1970
 DEER PARK (UNINC.)





CENSUS TRACT MAP
No. 1228.01
 TOWN OF BABYLON
 COUNTY OF SUFFOLK, N.Y.
 DATE...1970
 DEER PARK (UNINC.)

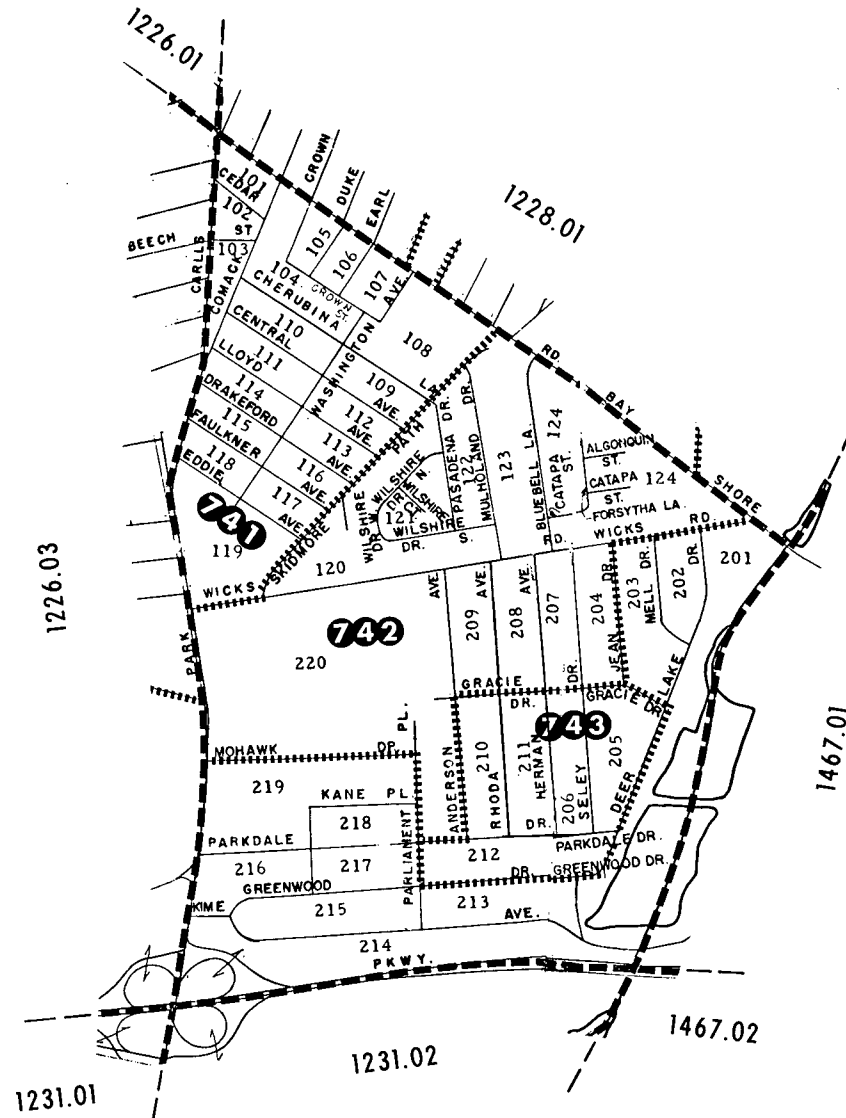
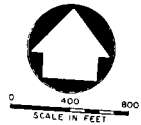
CENSUS TRACT MAP

No. 1228.02

TOWN OF BABYLON
COUNTY OF SUFFOLK, N.Y.

DATE...1970

N. BABYLON (UNINC.)



CENSUS TRACT MAP No. 1229.01

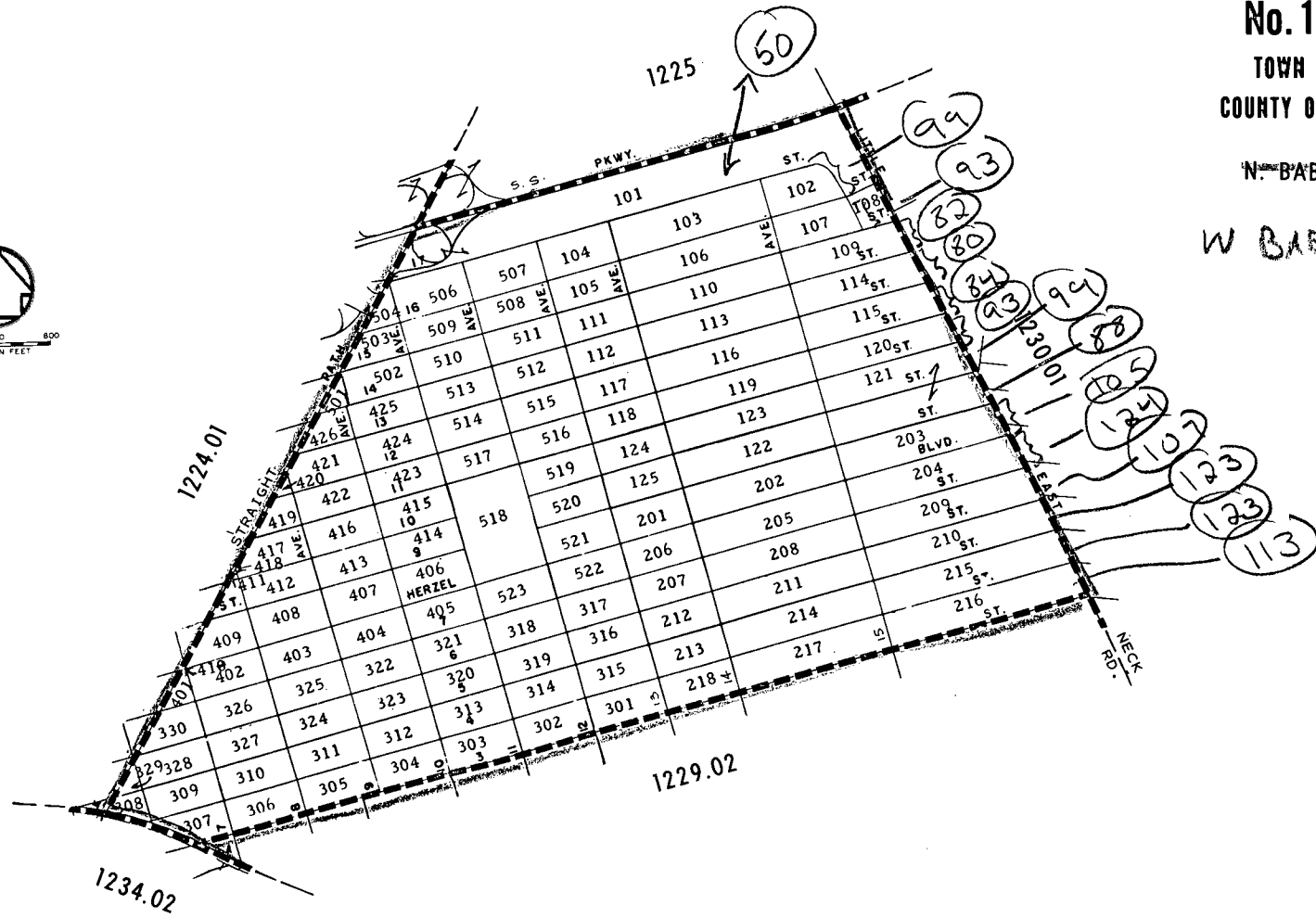
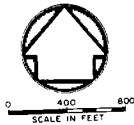
TOWN OF BABYLON
COUNTY OF SUFFOLK, N.Y.

DATE...1970

~~N. BABYLON (UNINC.)~~

W BABYLON (+)

N. BABYLON —



CENSUS TRACT MAP

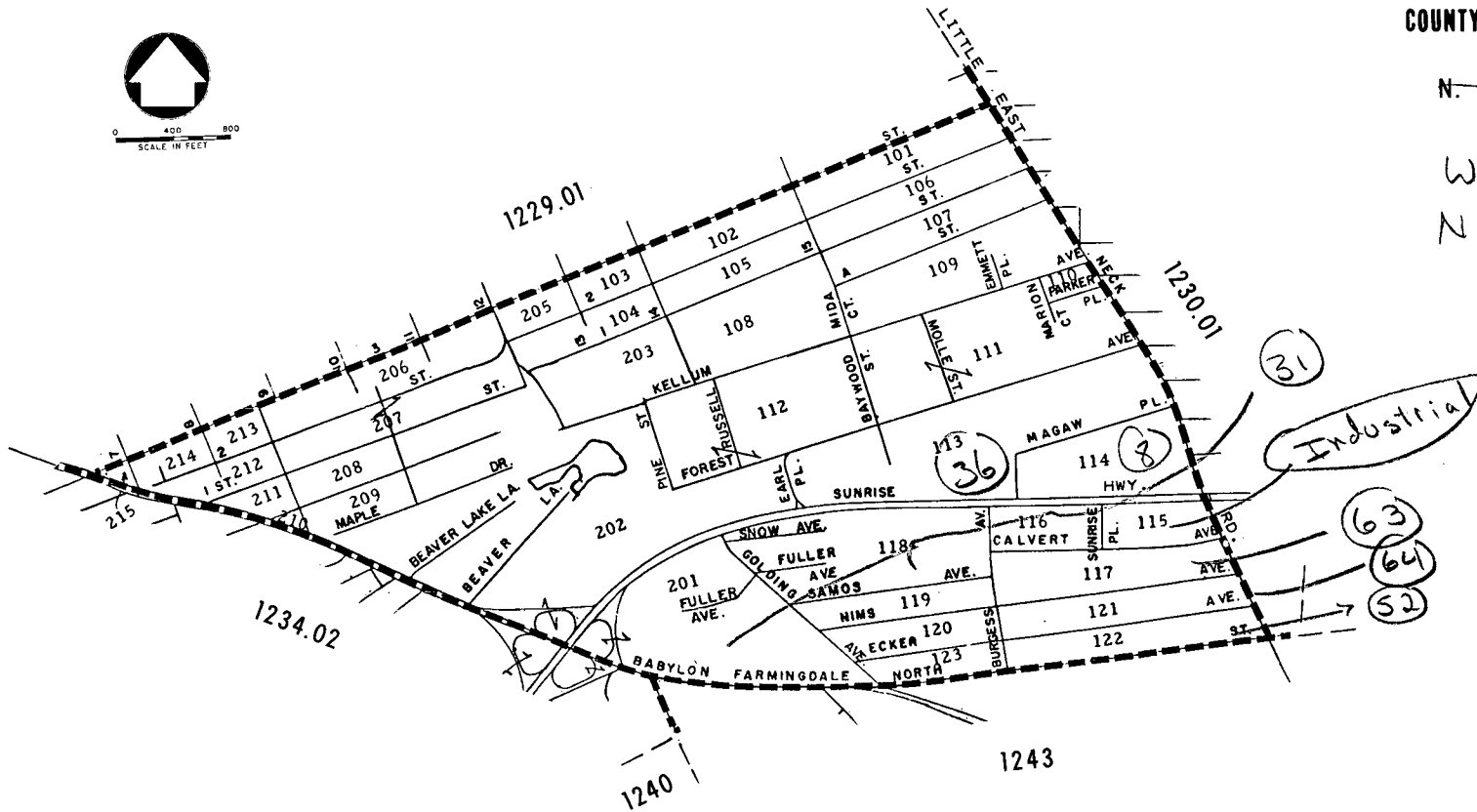
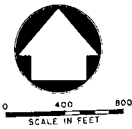
No. 1229.02

TOWN OF BABYLON
COUNTY OF SUFFOLK, N.Y.

DATE...1970

N. BABYLON (UNINC.)

W BABYLON +
N BABYLON -



CENSUS TRACT MAP No. 1230.01

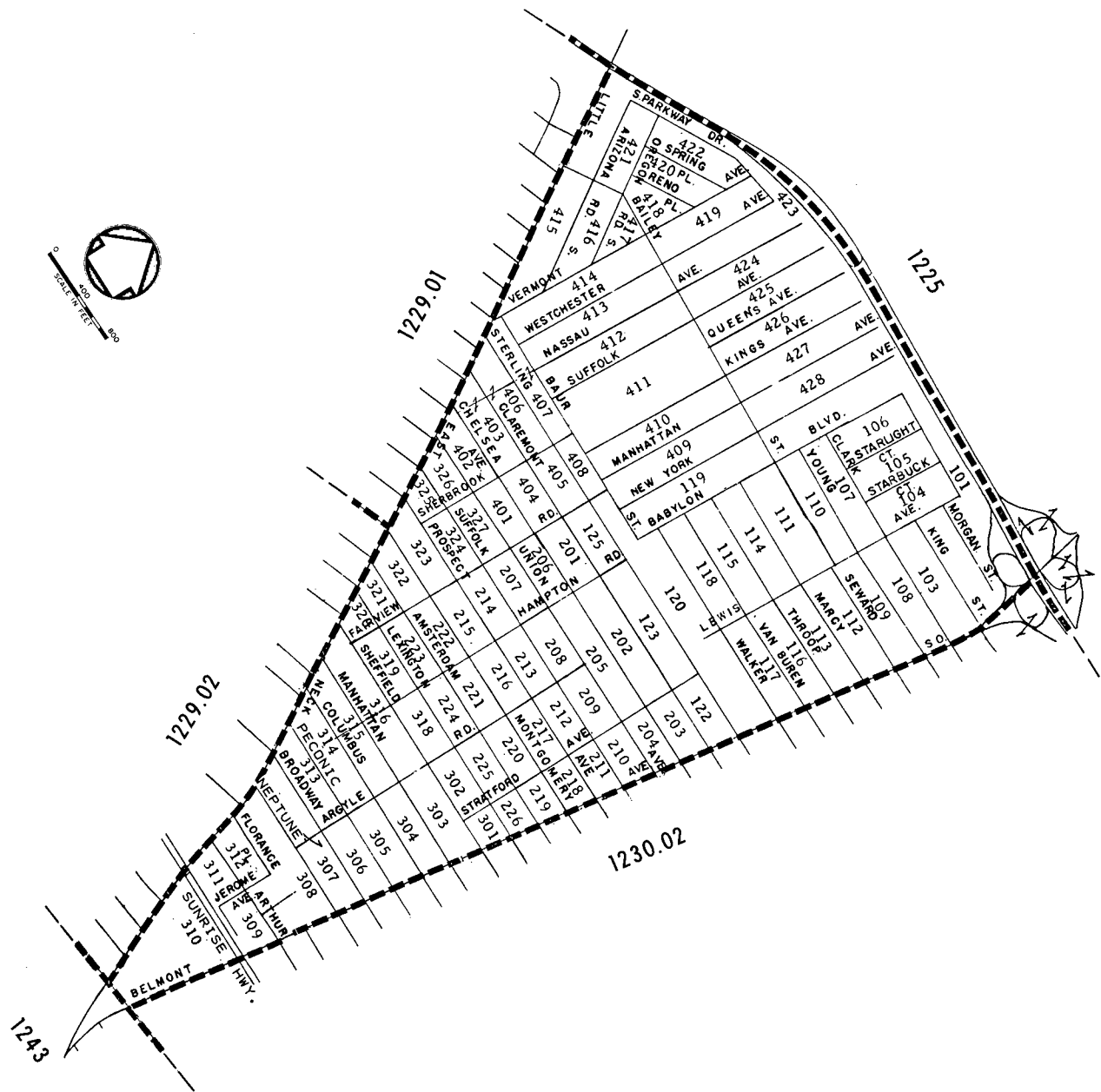
TOWN OF BABYLON
COUNTY OF SUFFOLK, N.Y.

DATE...1970

~~N. BABYLON~~ (UNINC.)

~~W. BABYLON~~ (UNINC.)

All



CENSUS TRACT MAP

No. 1230.02

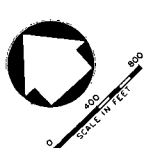
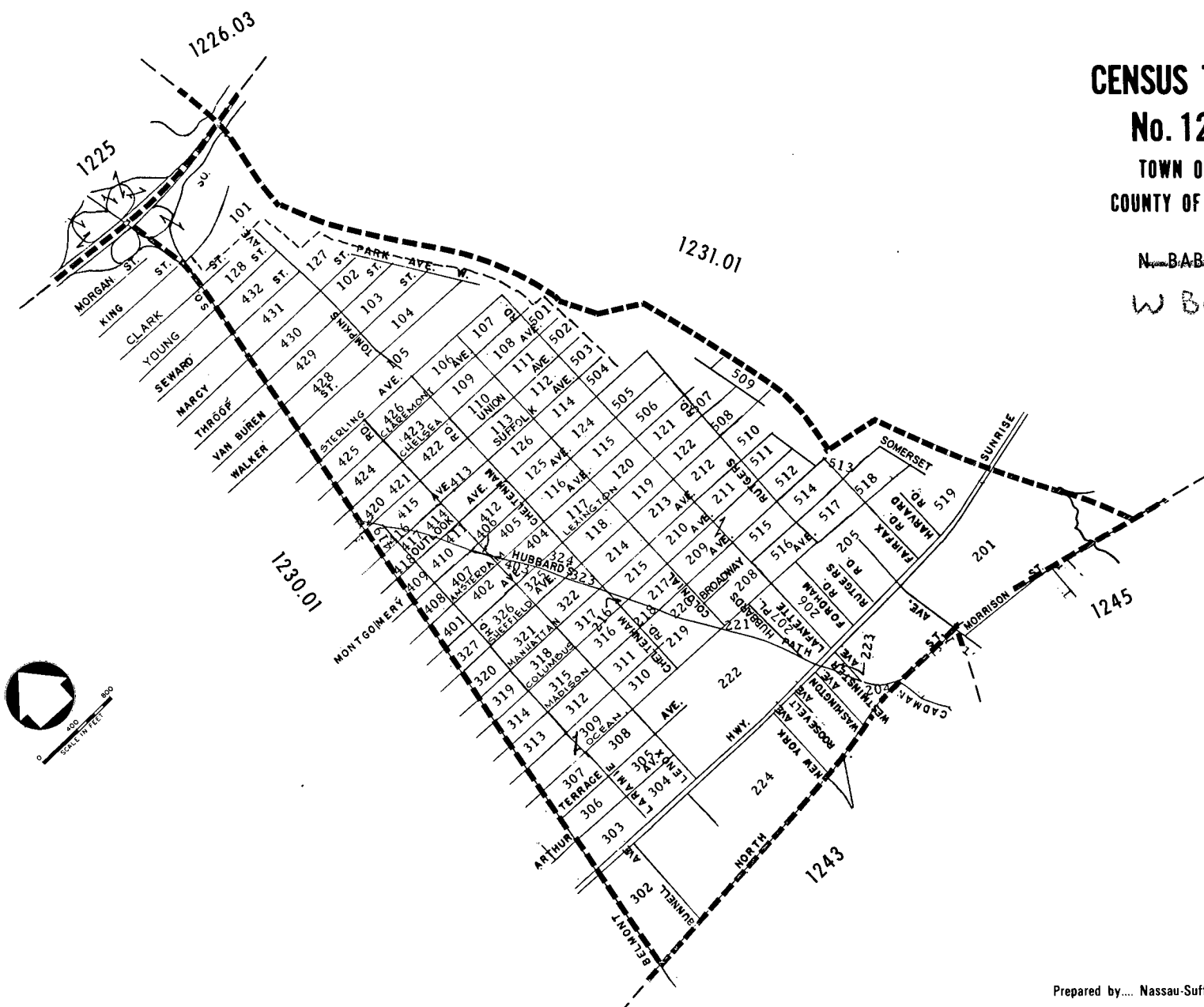
TOWN OF BABYLON
COUNTY OF SUFFOLK, N.Y.

DATE...1970

N. BABYLON (UNINC.)

W BABYLON (+)

ALL



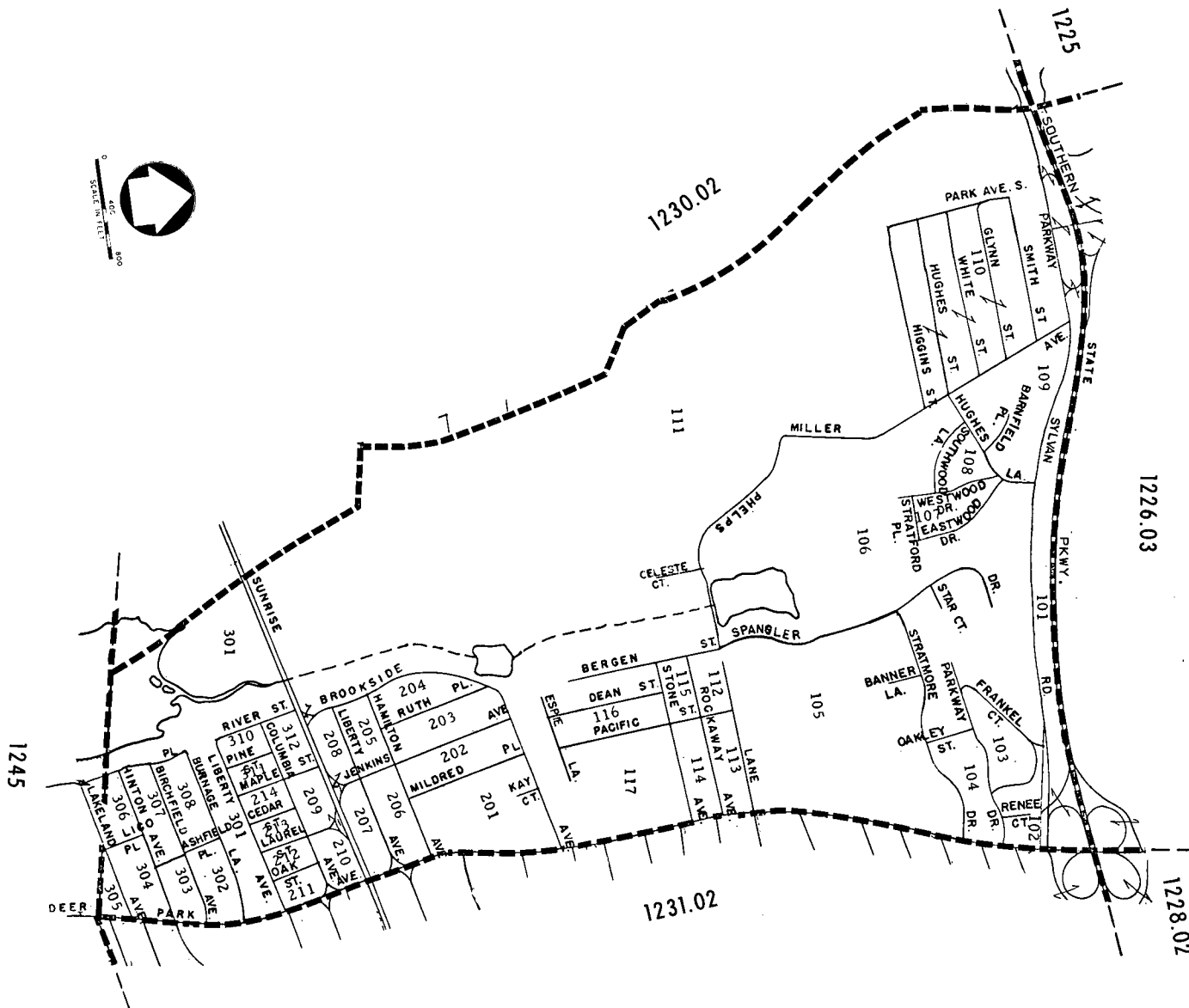
CENSUS TRACT MAP

No. 1231.01

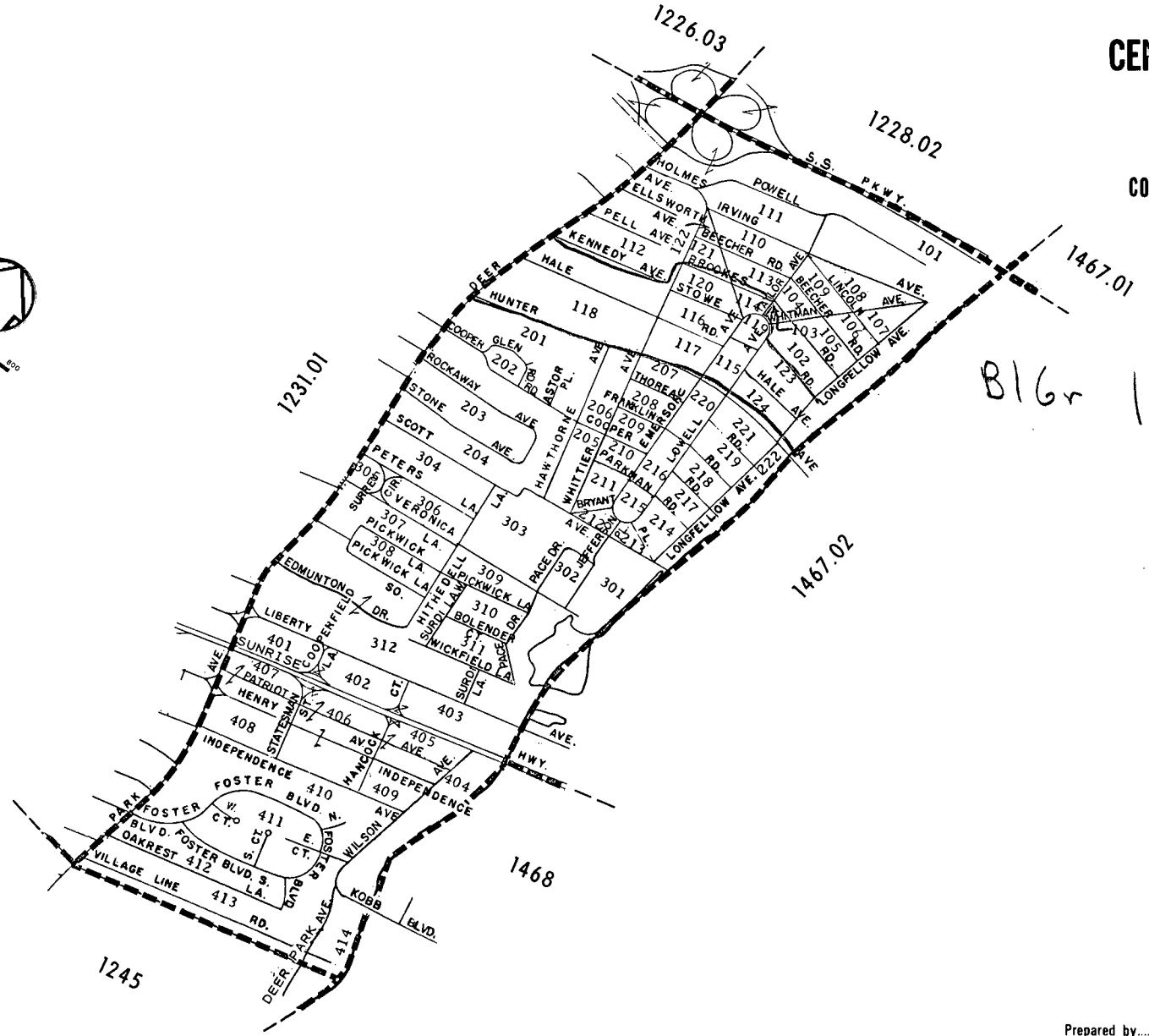
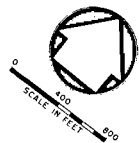
TOWN OF BABYLON
COUNTY OF SUFFOLK, N.Y.

DATE...1970

N. BABYLON (UNINC.)



CENSUS TRACT MAP
No. 1231.02
 TOWN OF BABYLON
 COUNTY OF SUFFOLK, N.Y.
 DATE...1970
 N. BABYLON (UNINC.)

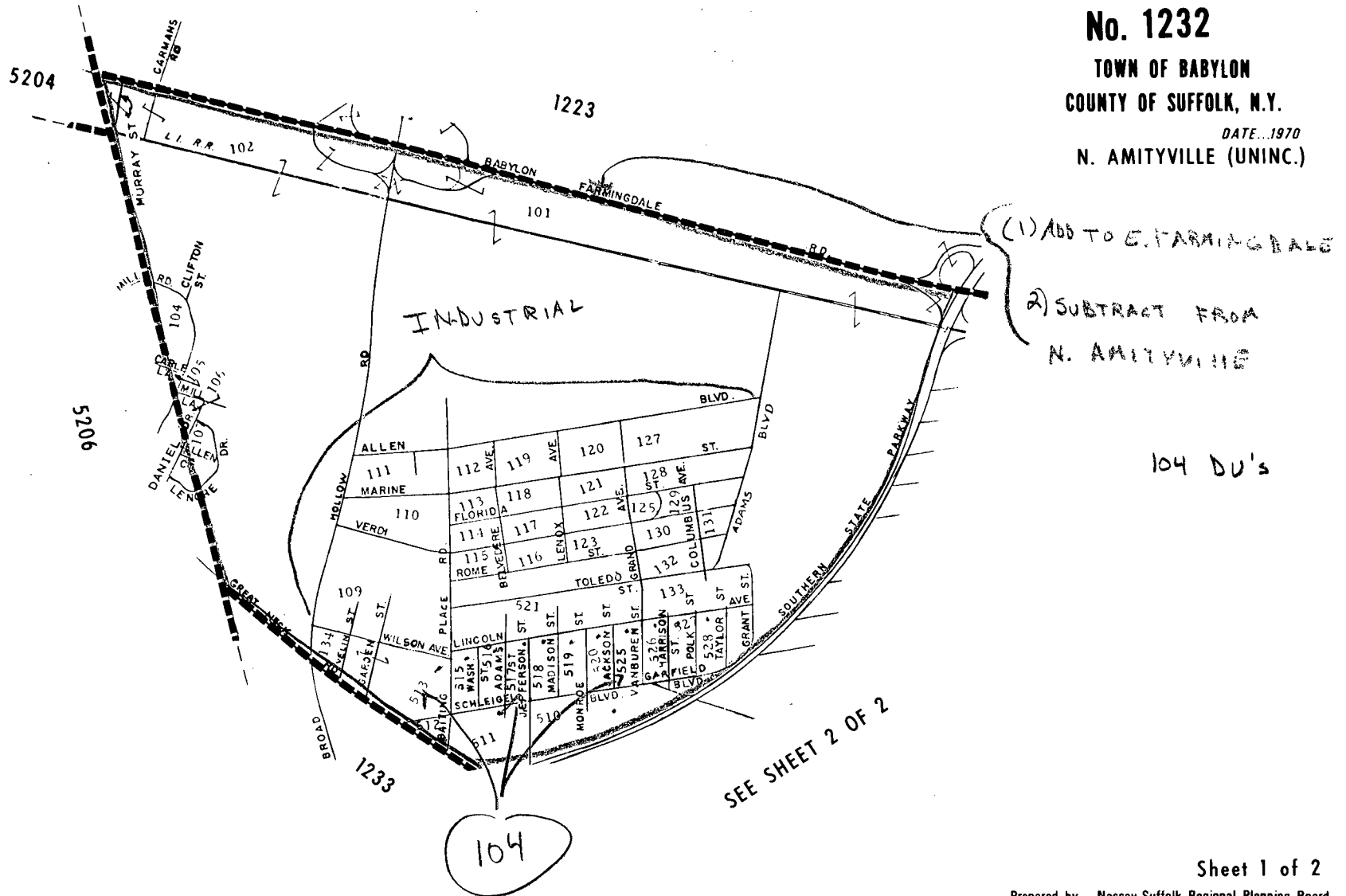


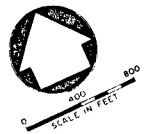
CENSUS TRACT MAP No. 1232

TOWN OF BABYLON
COUNTY OF SUFFOLK, N.Y.

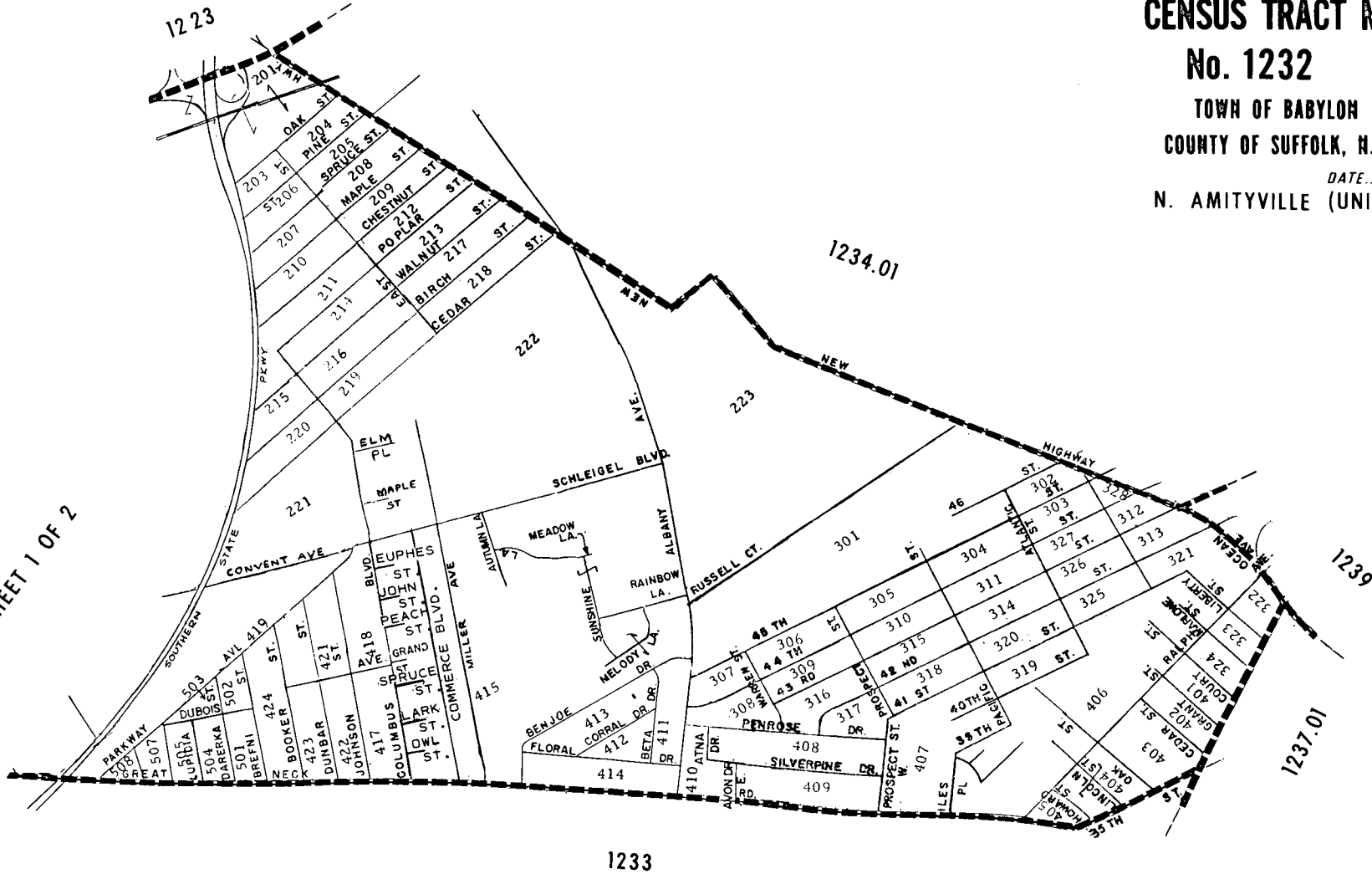
DATE...1970

N. AMITYVILLE (UNINC.)





SEE SHEET 1 OF 2



CENSUS TRACT MAP
No. 1232
TOWN OF BABYLON
COUNTY OF SUFFOLK, N.Y.
DATE...1970
N. AMITYVILLE (UNINC.)

1233

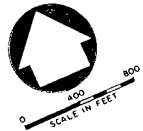
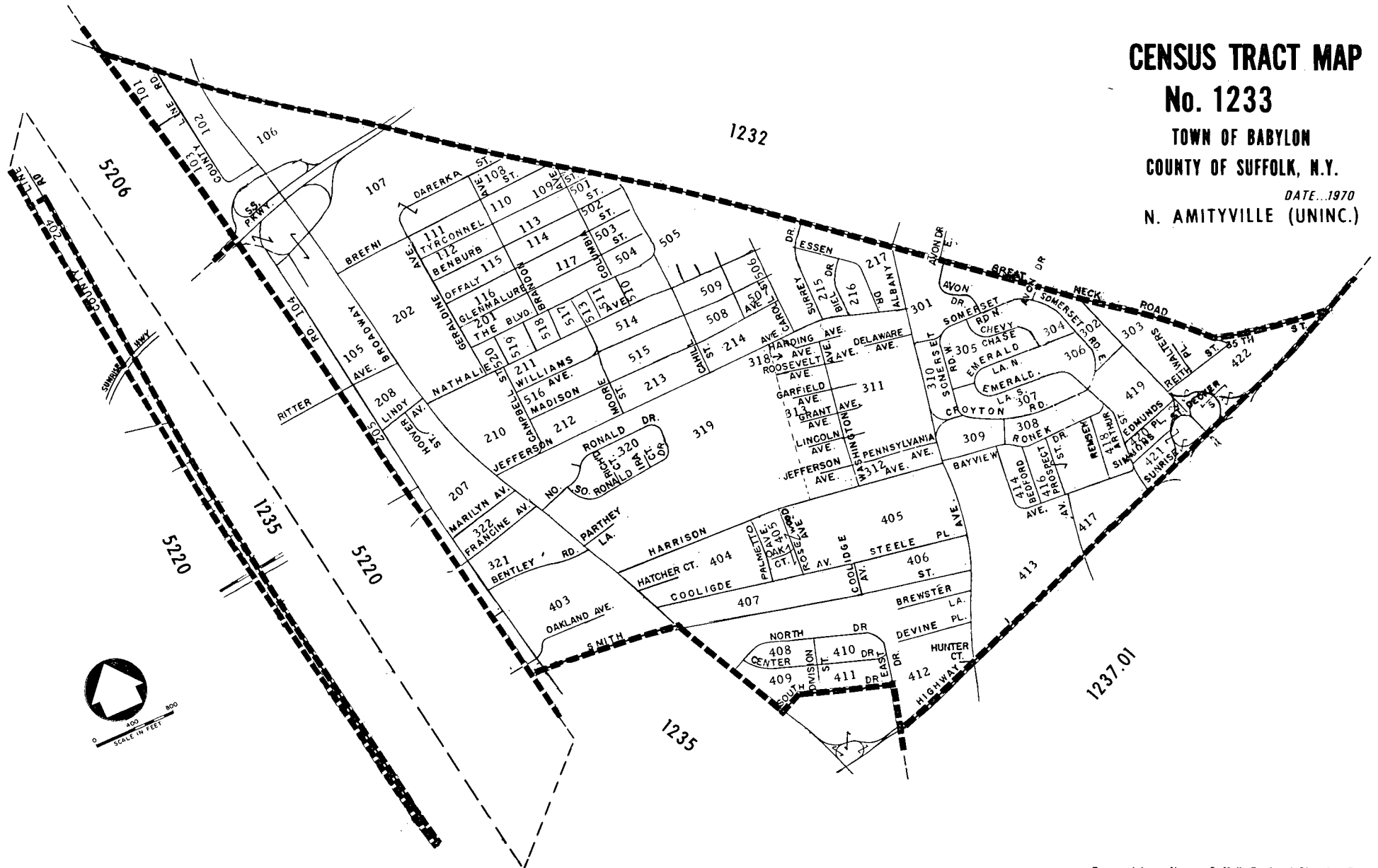
CENSUS TRACT MAP

No. 1233

TOWN OF BABYLON
COUNTY OF SUFFOLK, N.Y.

DATE...1970

N. AMITYVILLE (UNINC.)



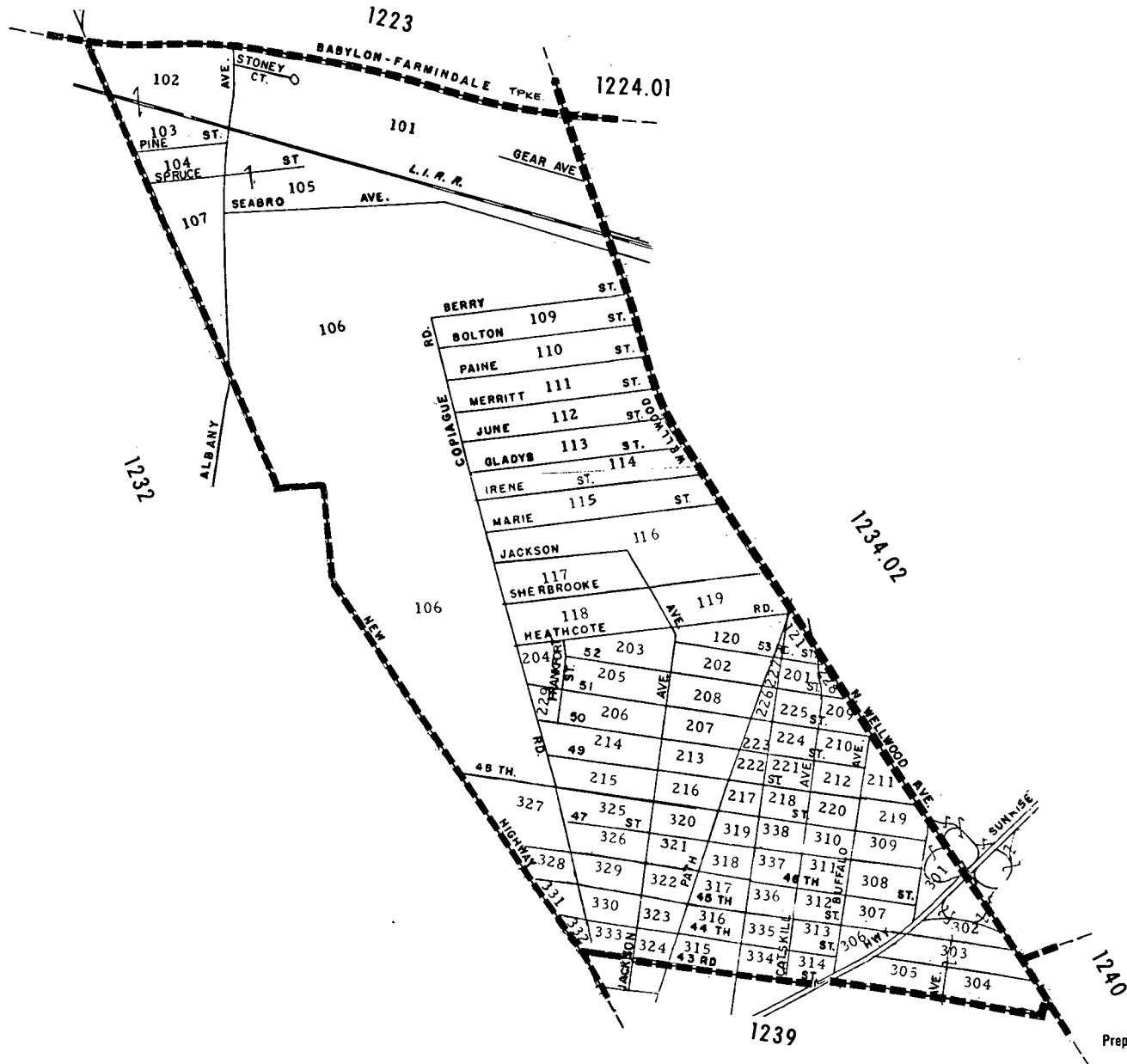
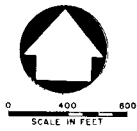
CENSUS TRACT MAP

No. 1234.01

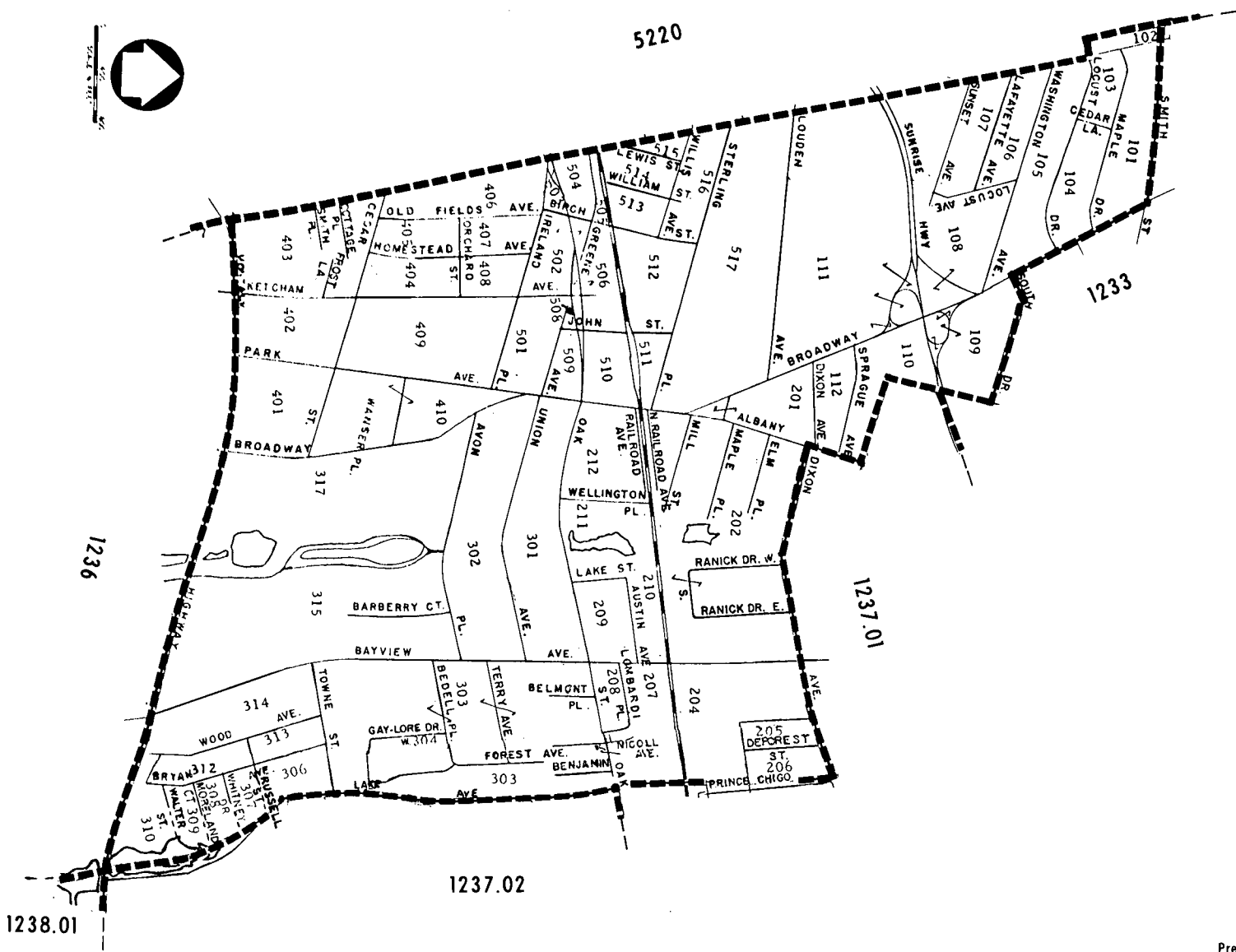
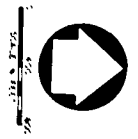
TOWN OF BABYLON
COUNTY OF SUFFOLK, N.Y.

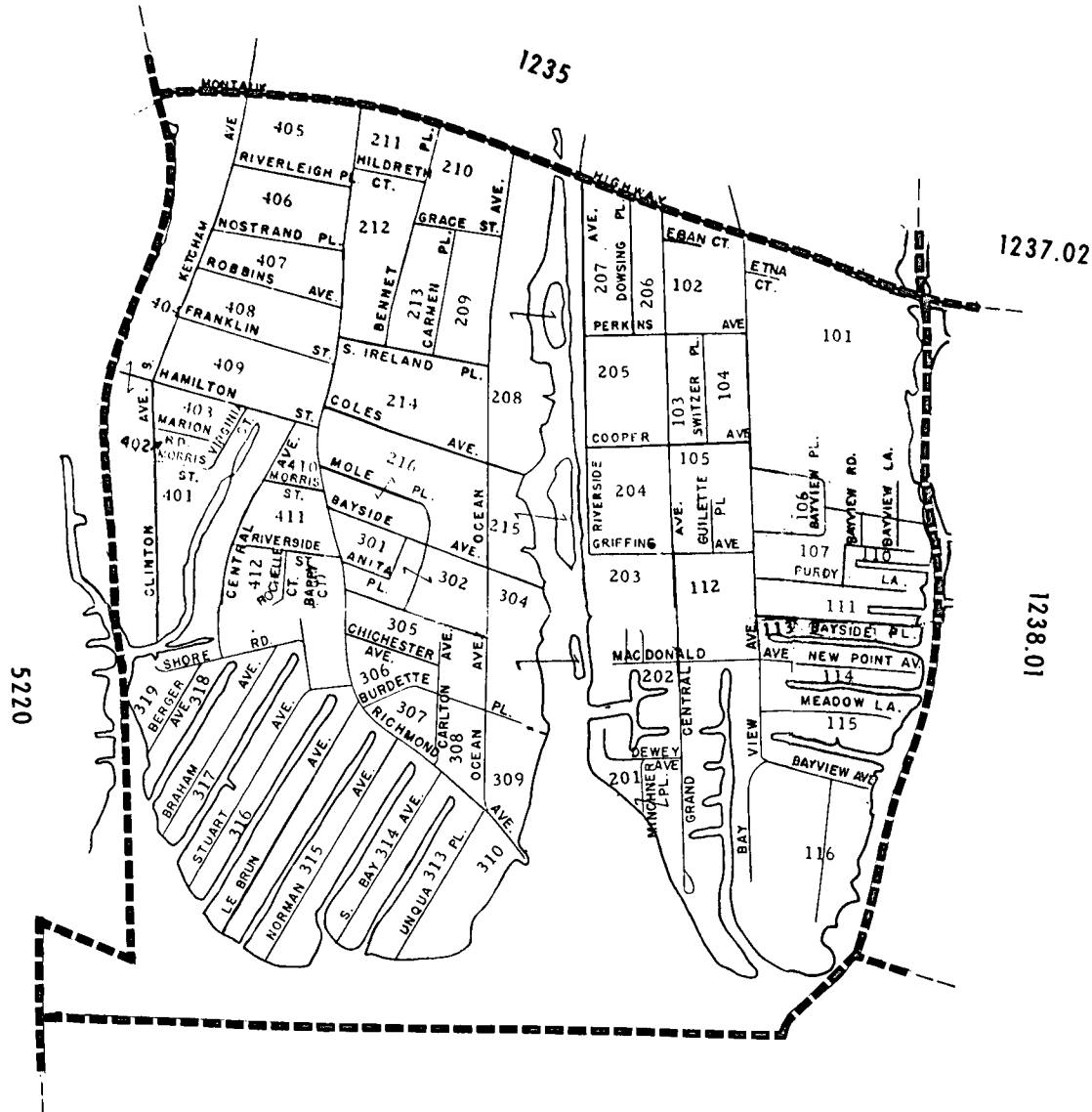
DATE...1970

N. LINDENHURST (UNINC)



CENSUS TRACT MAP
No. 1235
 TOWN OF BABYLON
 COUNTY OF SUFFOLK, N.Y.
 DATE...1970
 AMITYVILLE (VILL.)





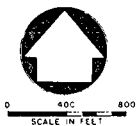
CENSUS TRACT MAP

No. 1236

TOWN OF BABYLON
COUNTY OF SUFFOLK, N.Y.

DATE...1970

AMITYVILLE (VILL.)



CENSUS TRACT MAP

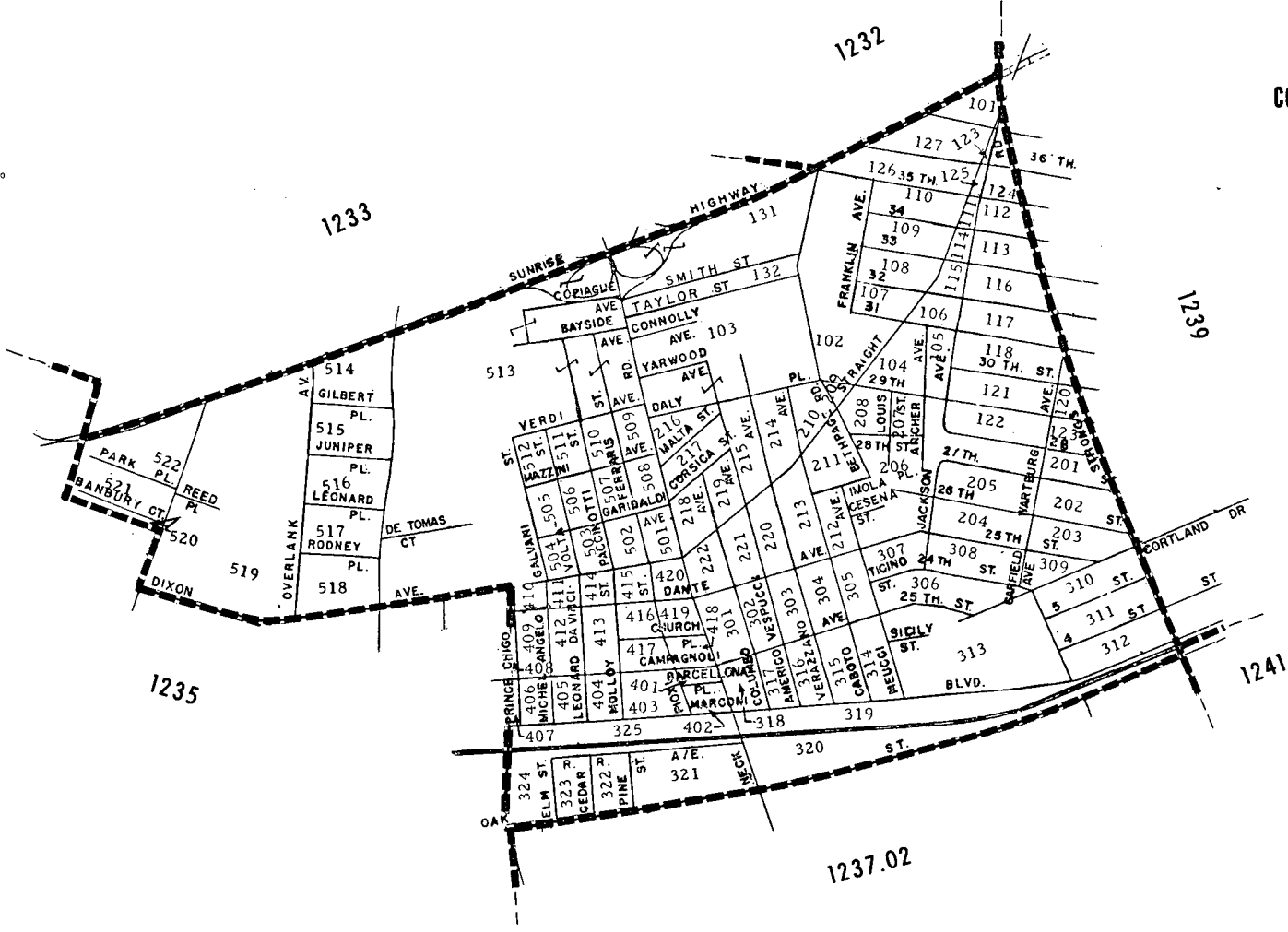
No. 1237.01

TOWN OF BABYLON

COUNTY OF SUFFOLK, N.Y.

DATE...1970

COPIAGUE (UNINC.)



1237.02

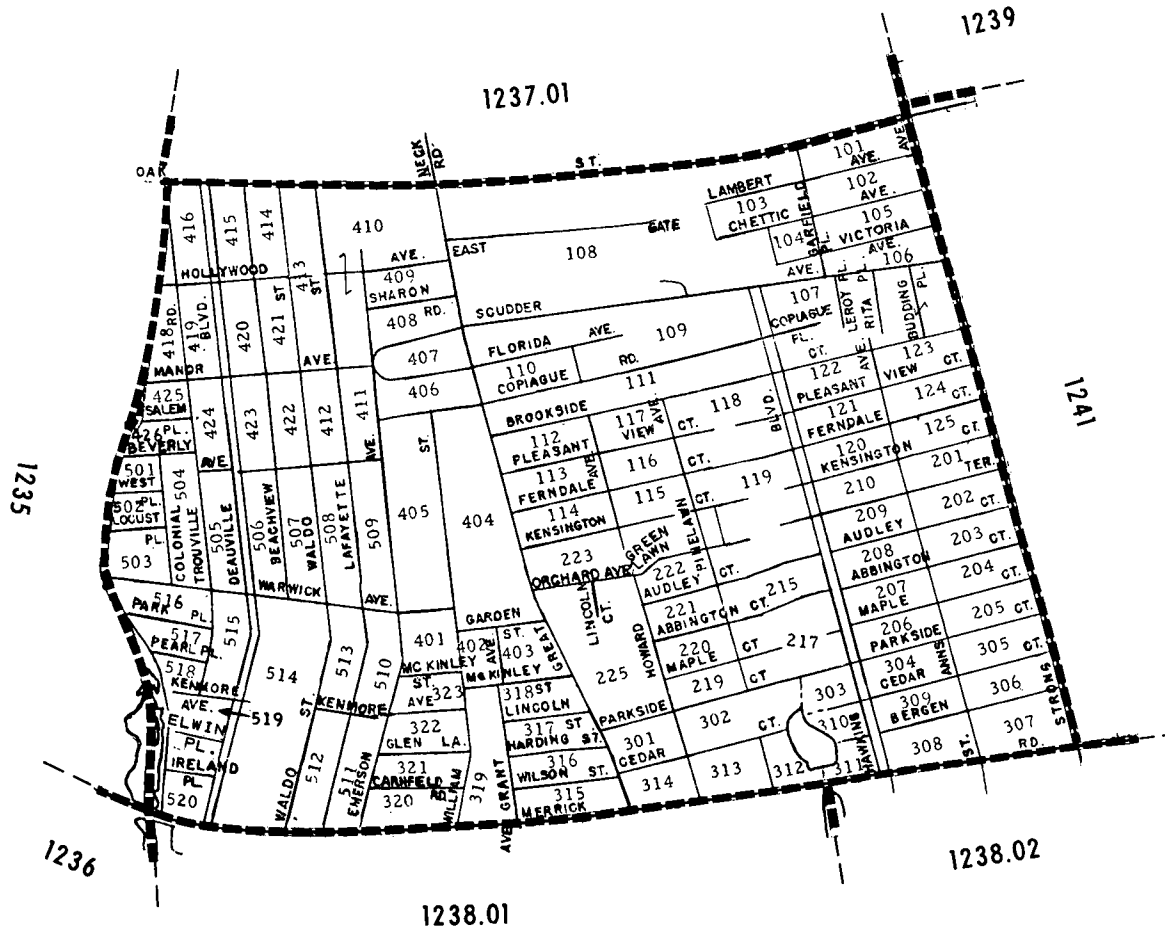
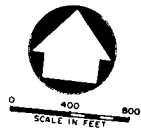
CENSUS TRACT MAP

No. 1237.02

TOWN OF BABYLON
COUNTY OF SUFFOLK, N.Y.

DATE...1970

COPIAGUE (UNINC.)



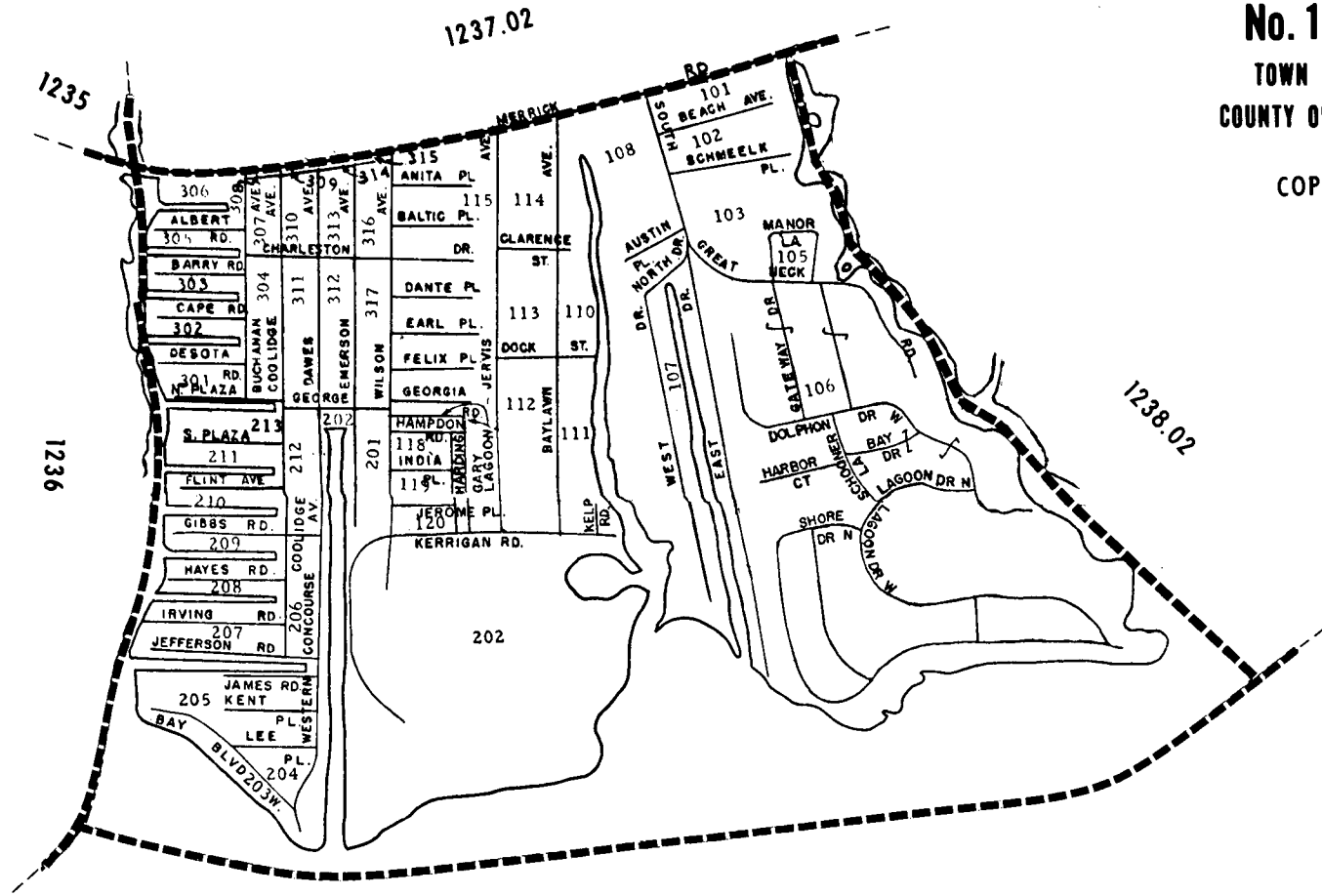
CENSUS TRACT MAP

No. 1238.01

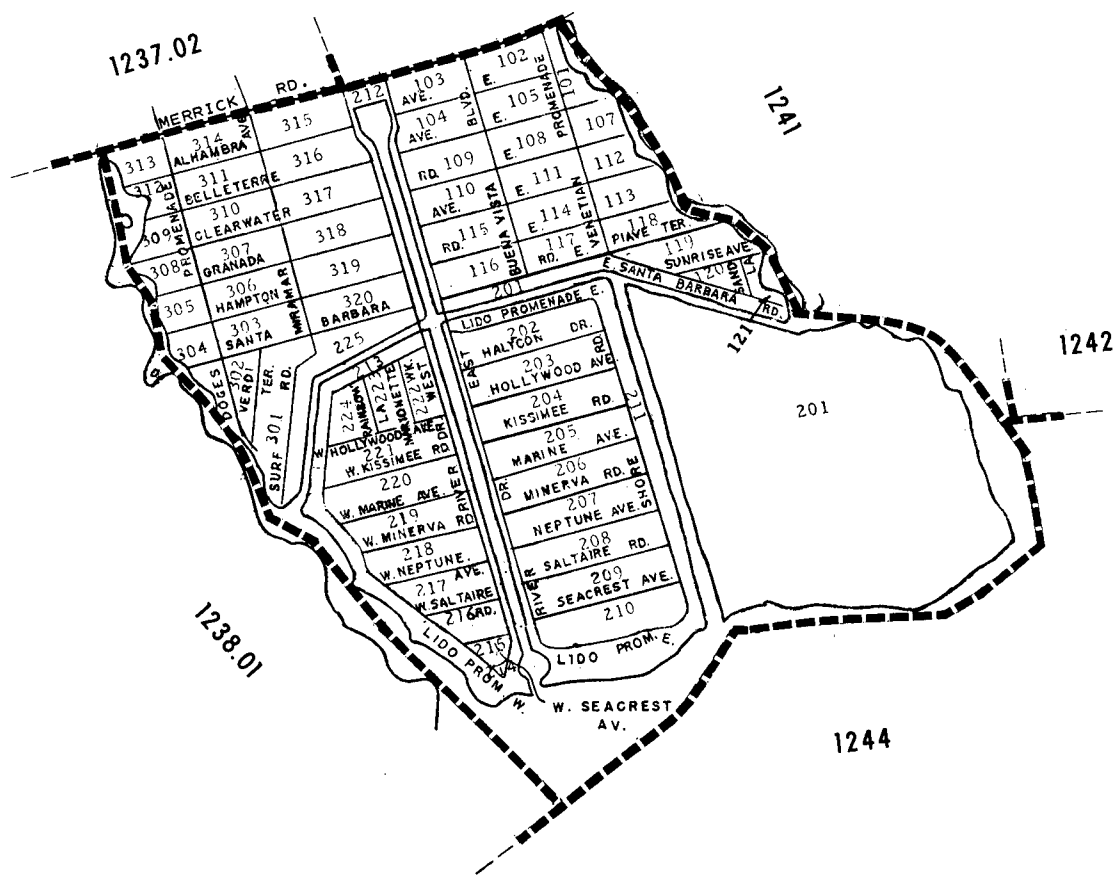
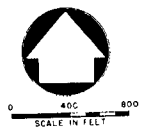
TOWN OF BABYLON
COUNTY OF SUFFOLK, N.Y.

DATE...1970

COPIAGUE (UNINC.)



1244



CENSUS TRACT MAP
No. 1238.02
TOWN OF BABYLON
COUNTY OF SUFFOLK, N.Y.
DATE...1970
COPIAGUE (UNINC.)

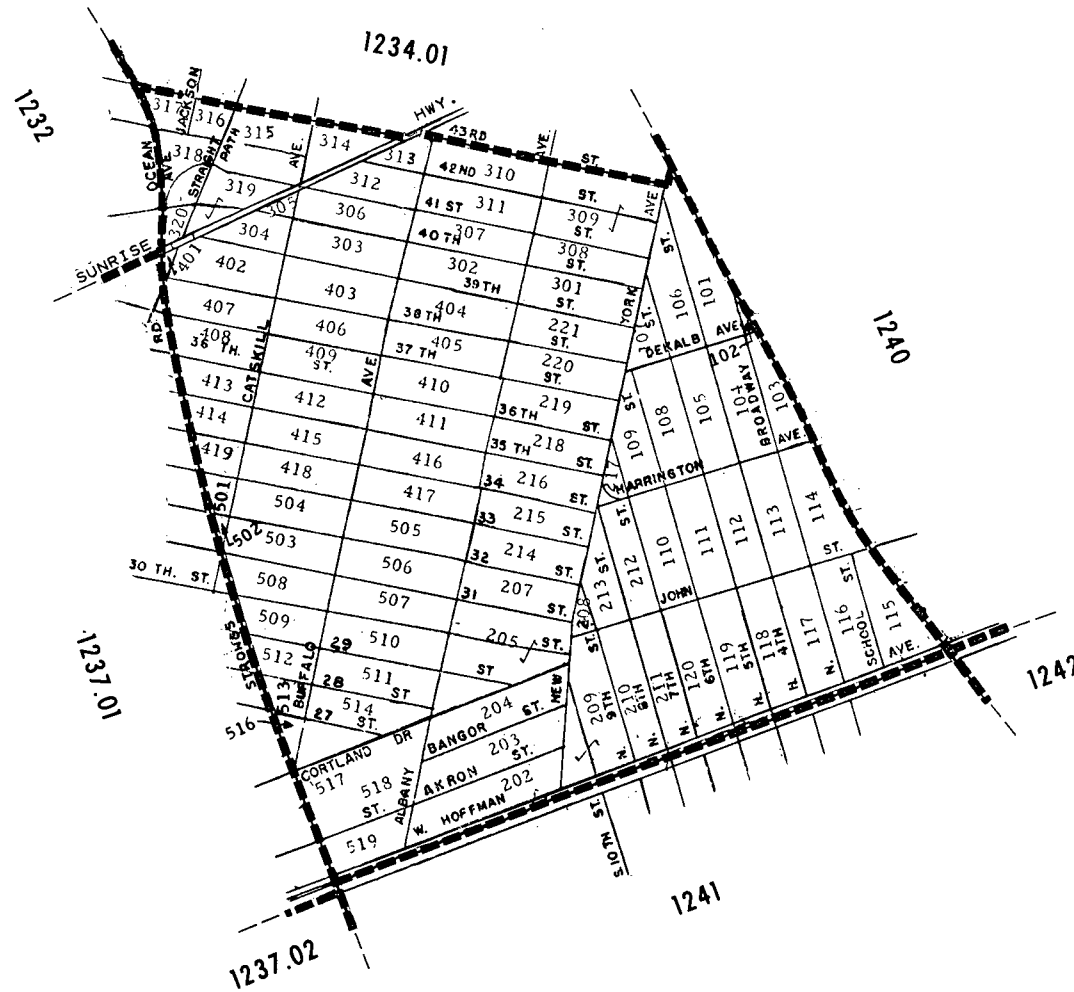
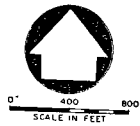
CENSUS TRACT MAP

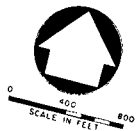
No. 1239

TOWN OF BABYLON
COUNTY OF SUFFOLK, N.Y.

DATE...1970

LINDENHURST (VILL.)





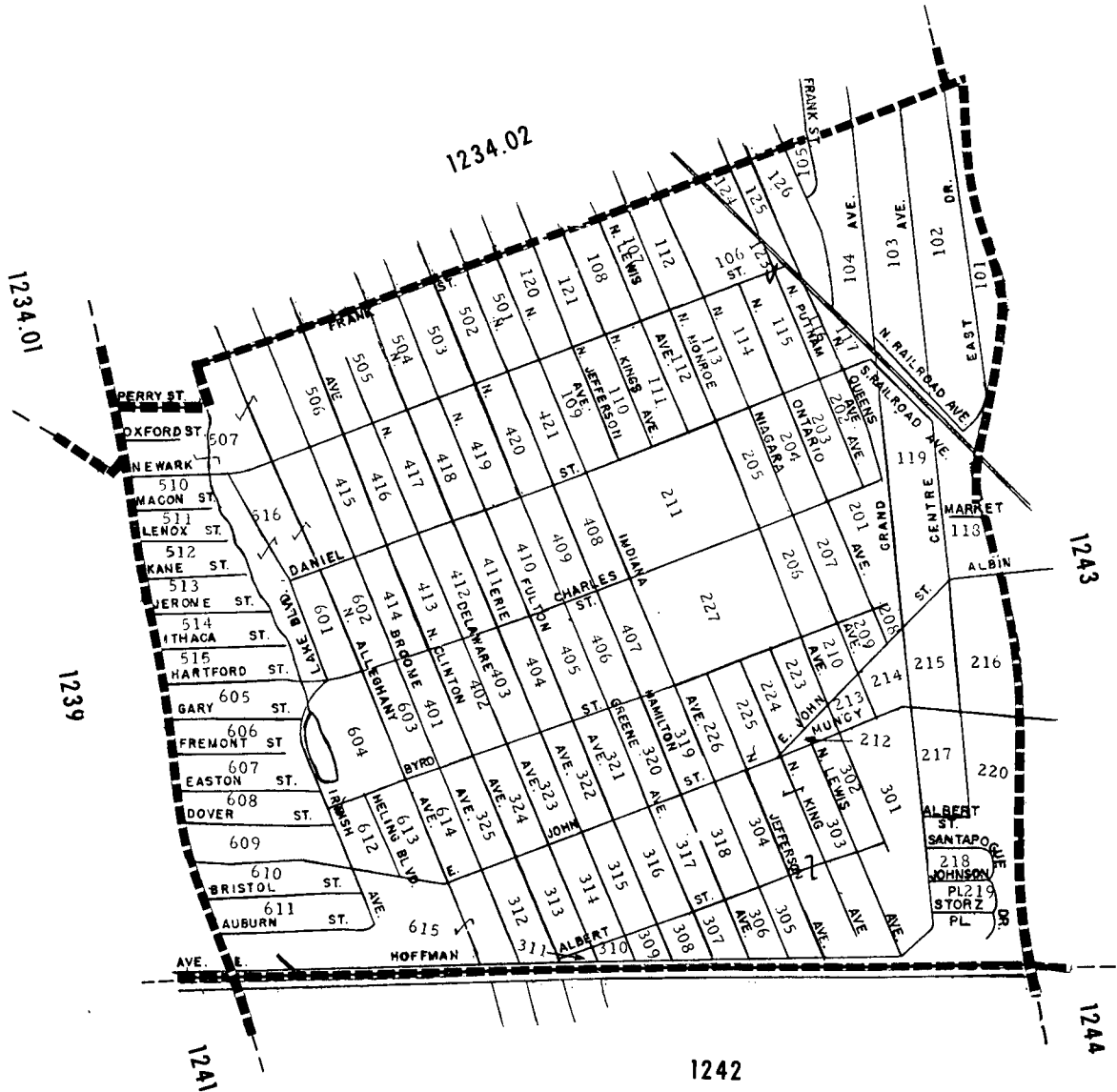
CENSUS TRACT MAP

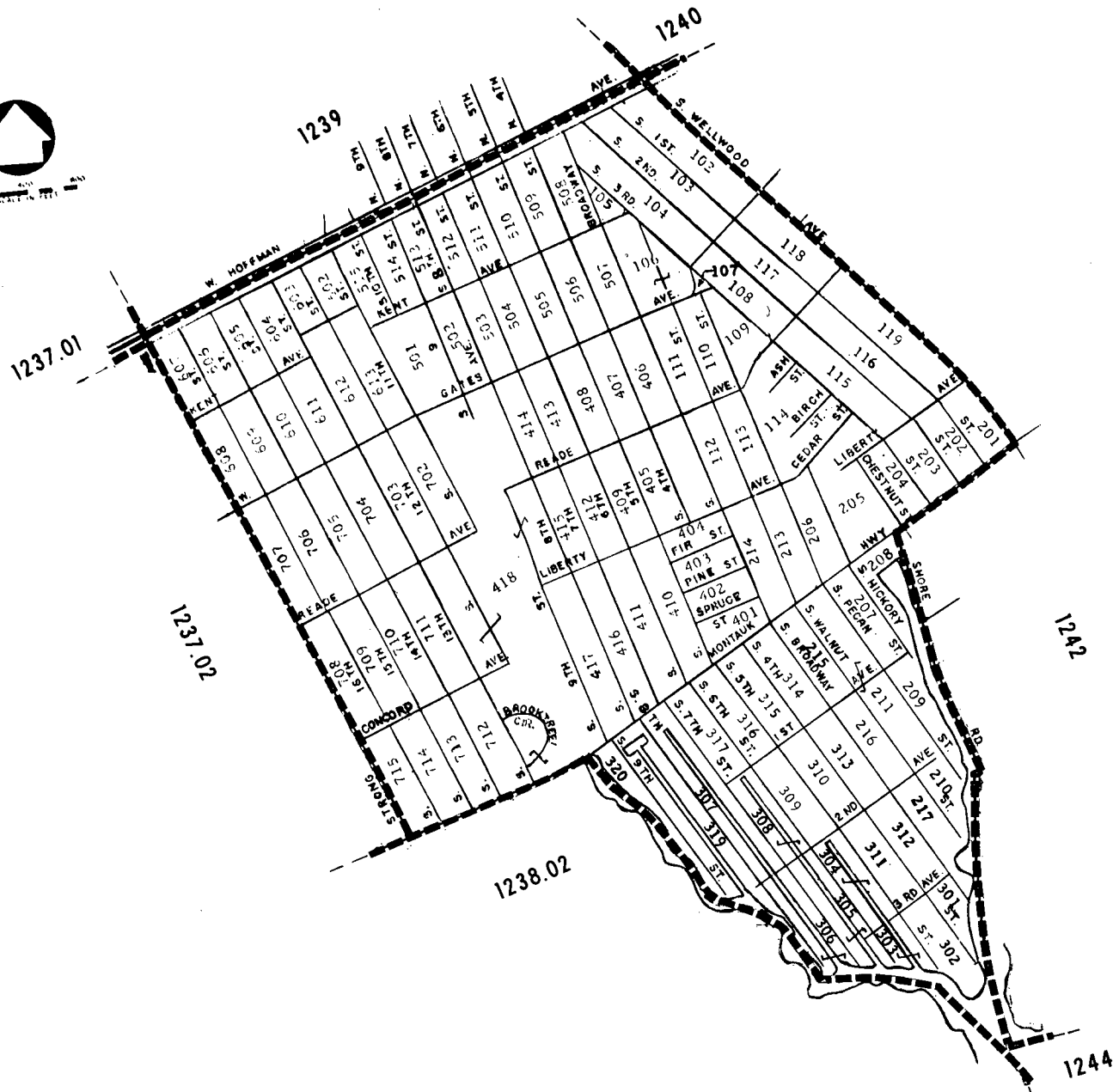
No. 1240

TOWN OF BABYLON
COUNTY OF SUFFOLK, N.Y.

DATE...1970

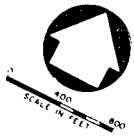
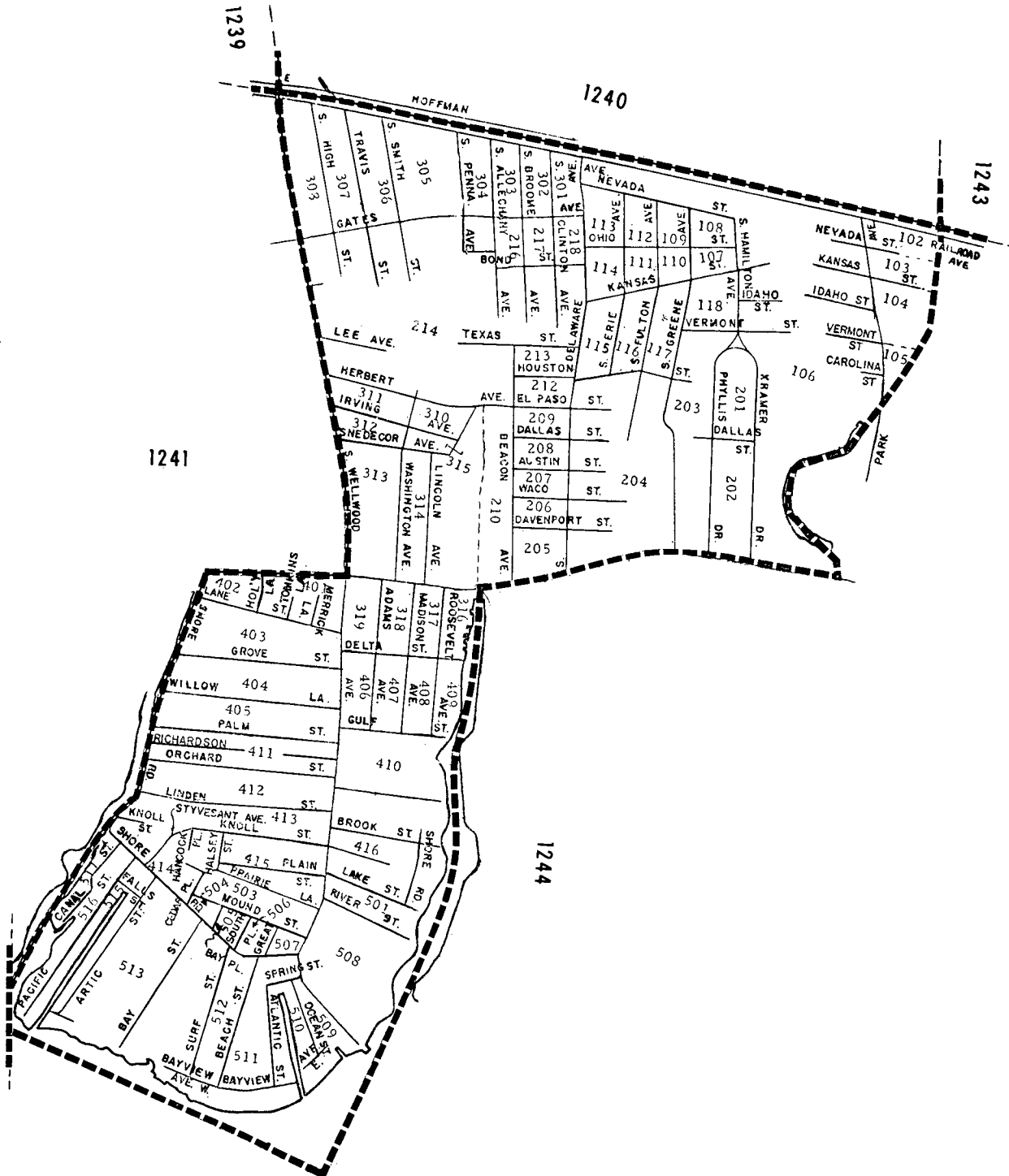
LINDENHURST (VILL.)





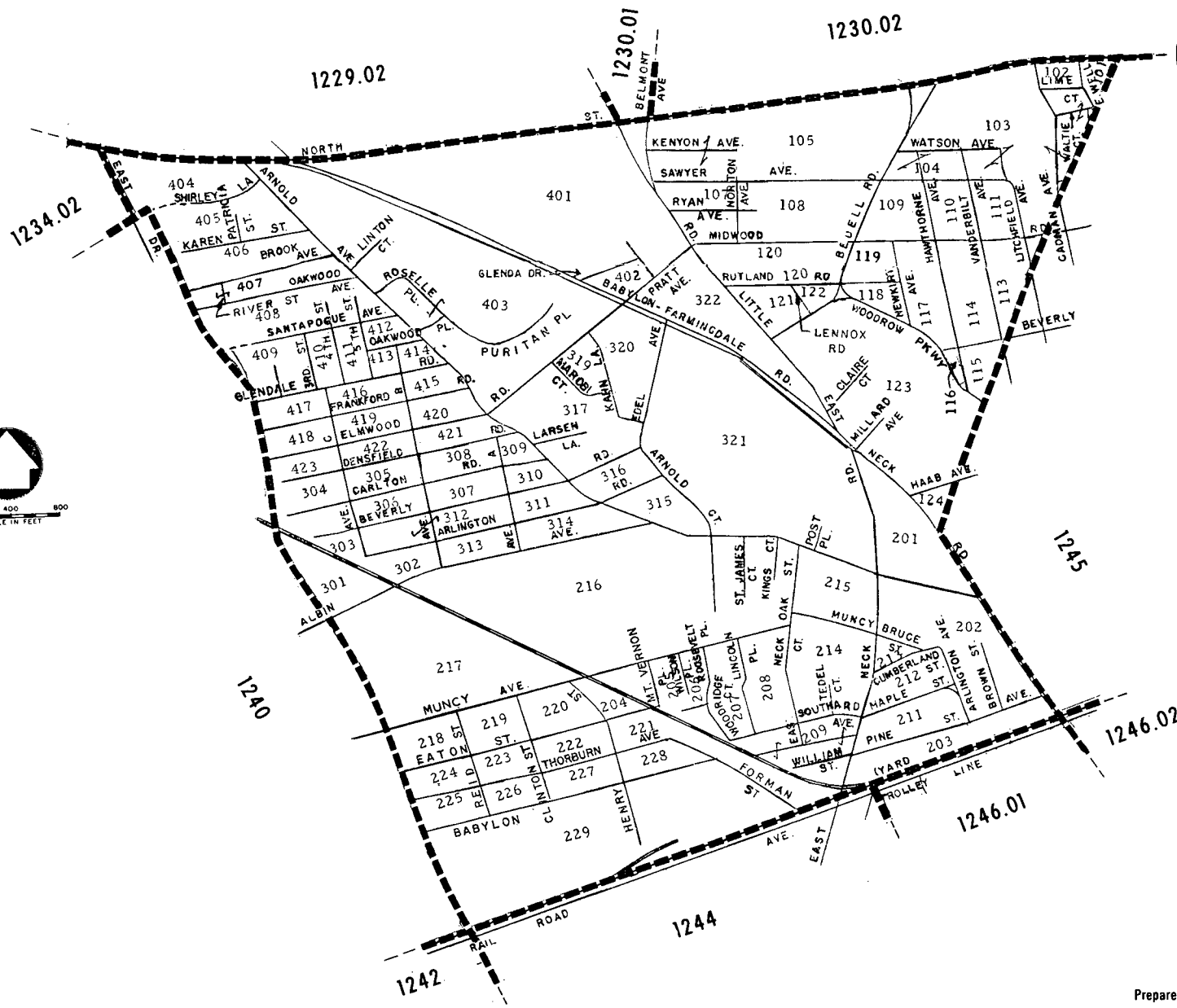
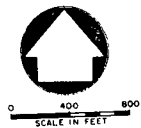
CENSUS TRACT MAP
No. 1241
TOWN OF BABYLON
COUNTY OF SUFFOLK, N.Y.
DATE...1970
LINDENHURST (VILL.)

CENSUS TRACT MAP
No. 1242
 TOWN OF BABYLON
 COUNTY OF SUFFOLK, N.Y.
 DATE...1970
 LINDENHURST (VILL.)



1238.02

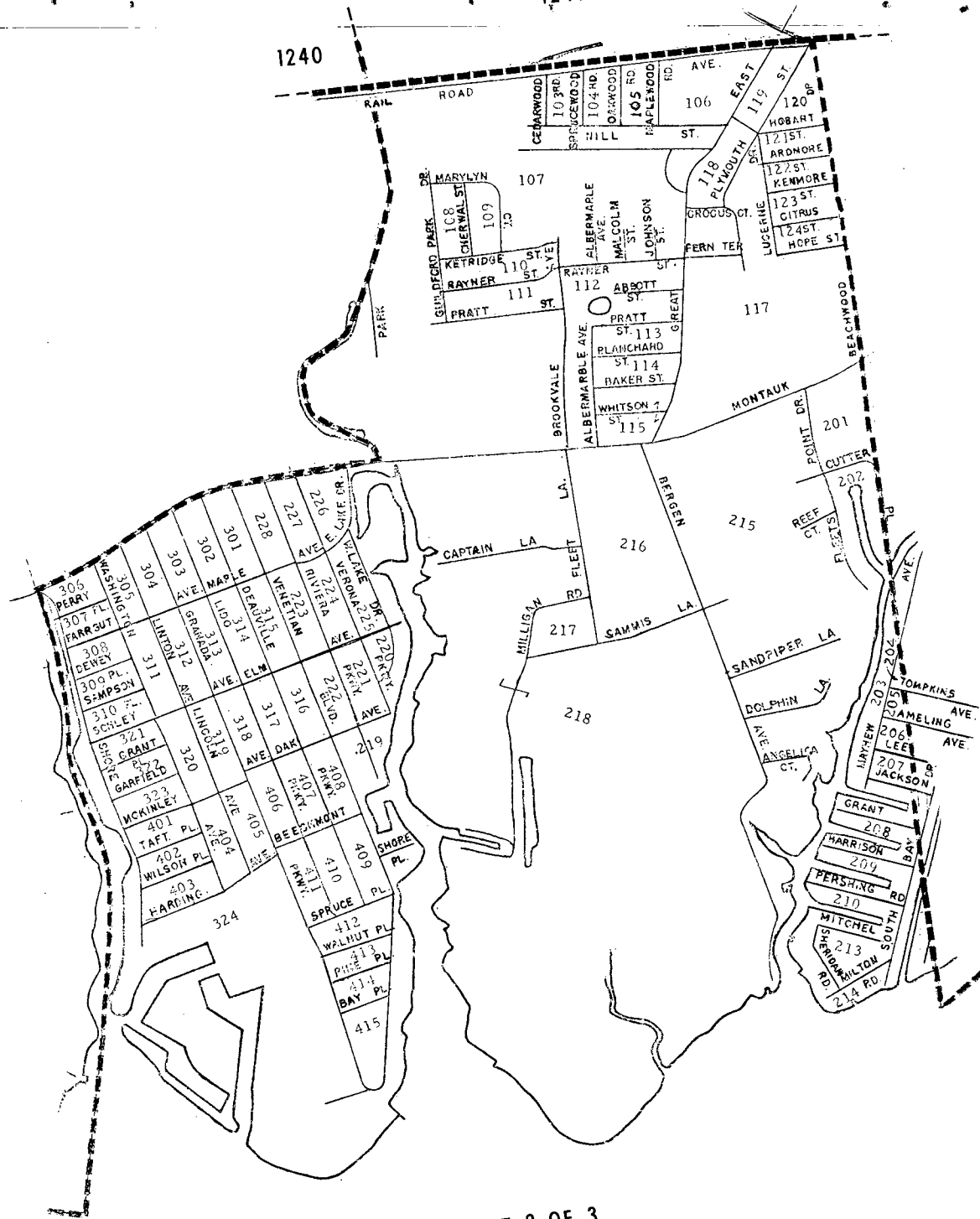
CENSUS TRACT MAP
No. 1243
TOWN OF BABYLON
COUNTY OF SUFFOLK, N.Y.
 DATE...1970
WEST BABYLON (UNINC.)





1242

1246.01

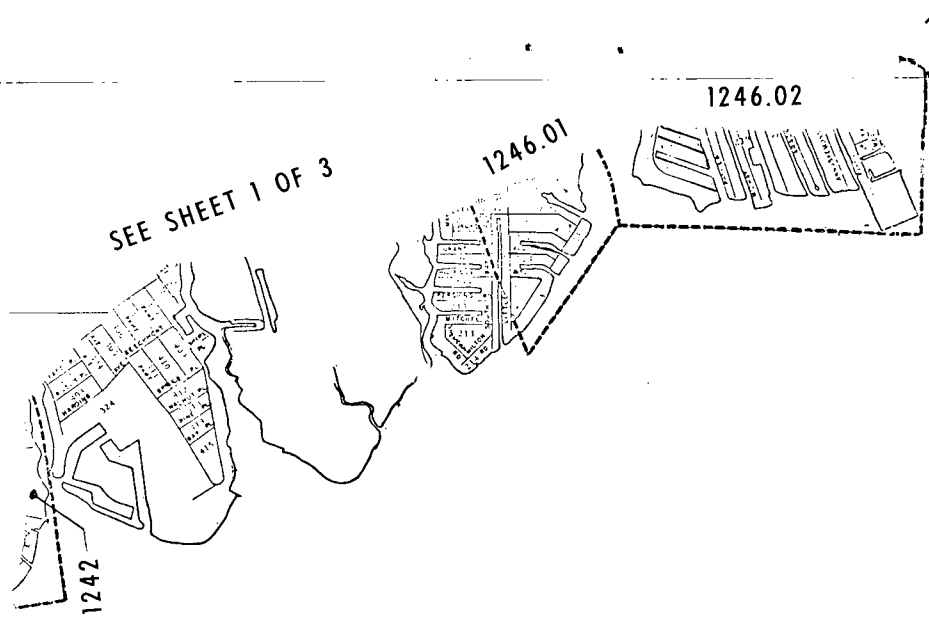


CENSUS TRACT MAP
No. 1244
TOWN OF BABYLON
COUNTY OF SUFFOLK, N.Y.
DATE...1970
WEST BABYLON (UNINC.)

SEE SHEET 2 OF 3

MATCH LINE

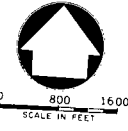
SEE SHEET 1 OF 3



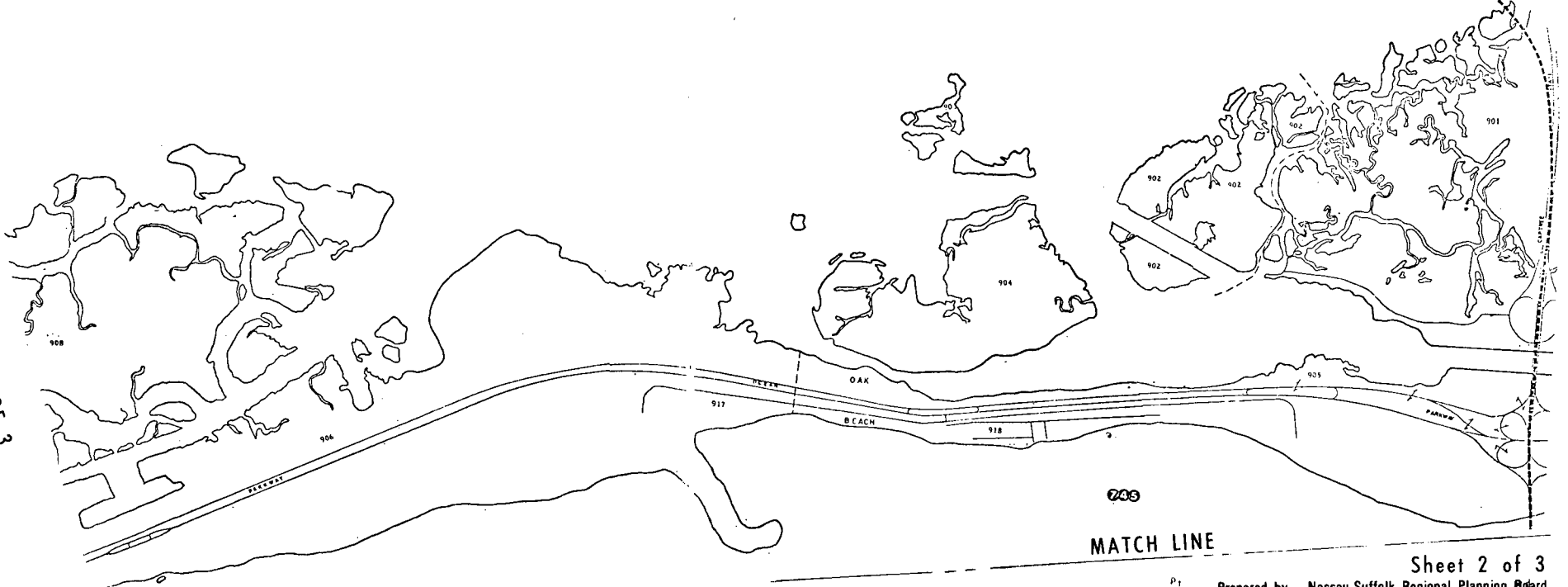
1469.02

1470.02

CENSUS TRACT MAP
No. 1244
 TOWN OF BABYLON
 COUNTY OF SUFFOLK, N.Y.
 DATE...1970
 WEST BABYLON (UNINC.)



SEE SHEET 3 OF 3



MATCH LINE

1242



0 800 1600
SCALE IN FEET

5220

1236

1238.02

1238.01

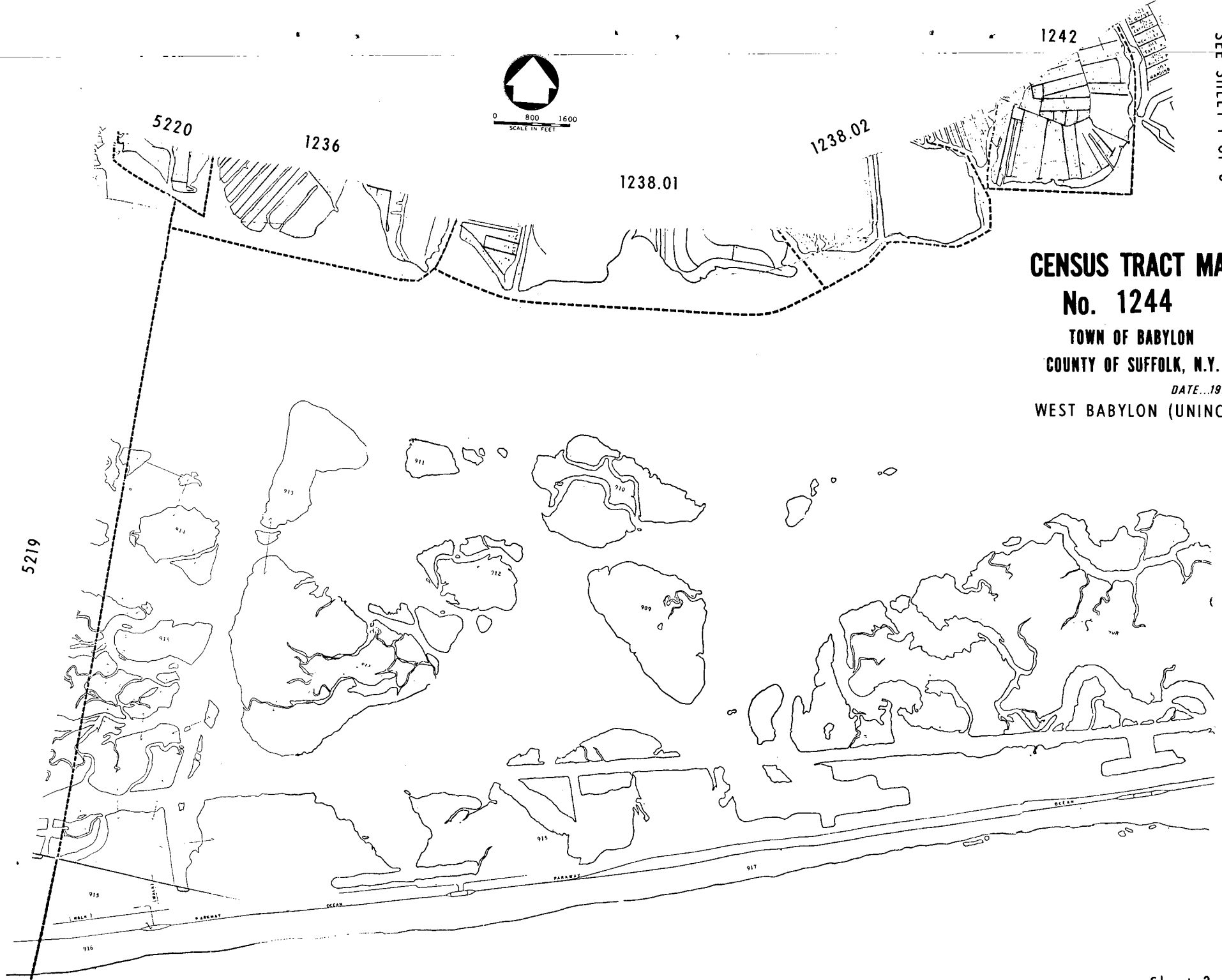
CENSUS TRACT MAP No. 1244

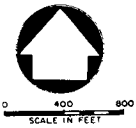
TOWN OF BABYLON
COUNTY OF SUFFOLK, N.Y.

DATE...1970

WEST BABYLON (UNINC.)

5219



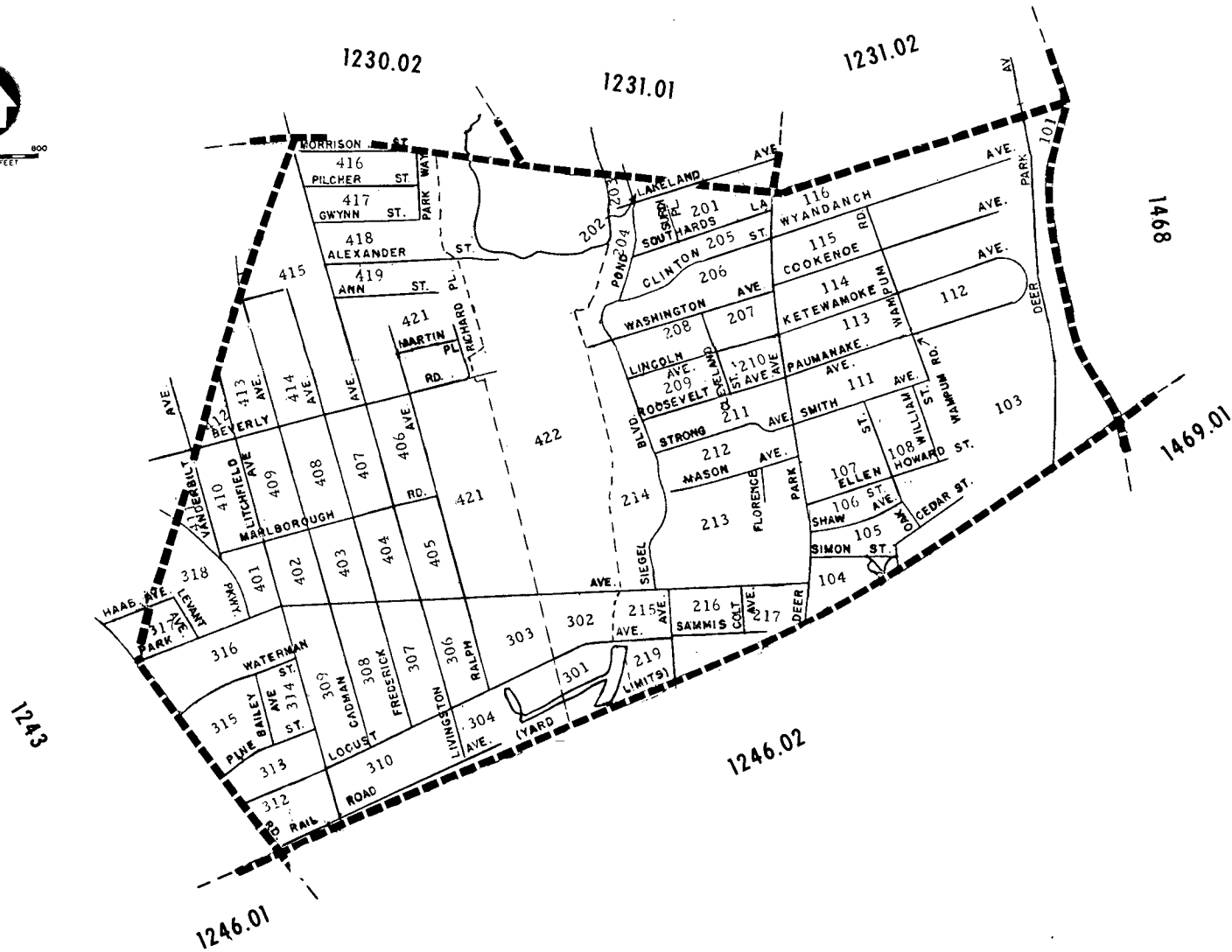


CENSUS TRACT MAP

No. 1245

TOWN OF BABYLON
COUNTY OF SUFFOLK, N.Y.

DATE...1970
BABYLON (VILL.)



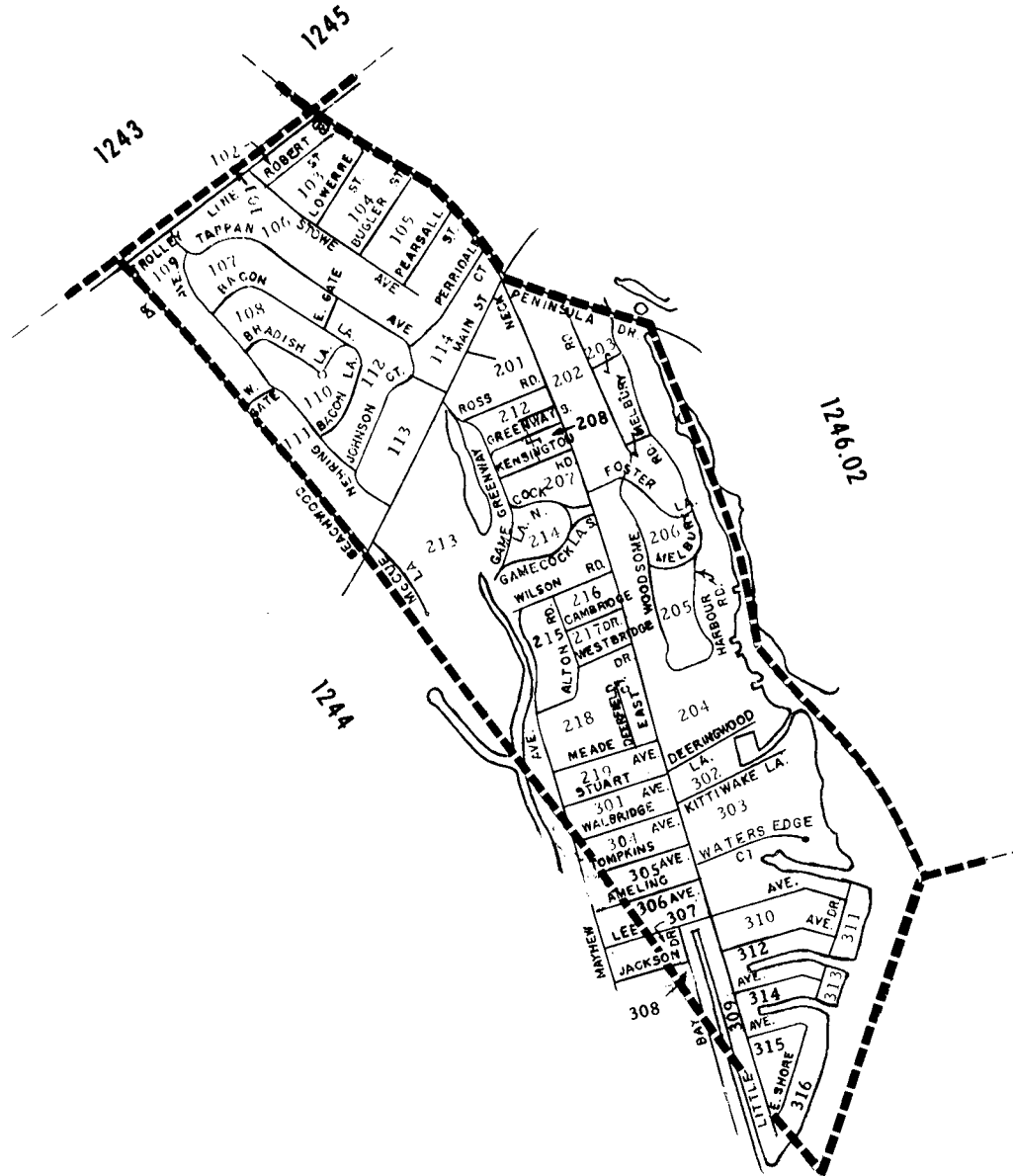
CENSUS TRACT MAP

No. 1246.01

TOWN OF BABYLON
COUNTY OF SUFFOLK, N.Y.

DATE...1970

BABYLON (VILL.)



CENSUS TRACT MAP

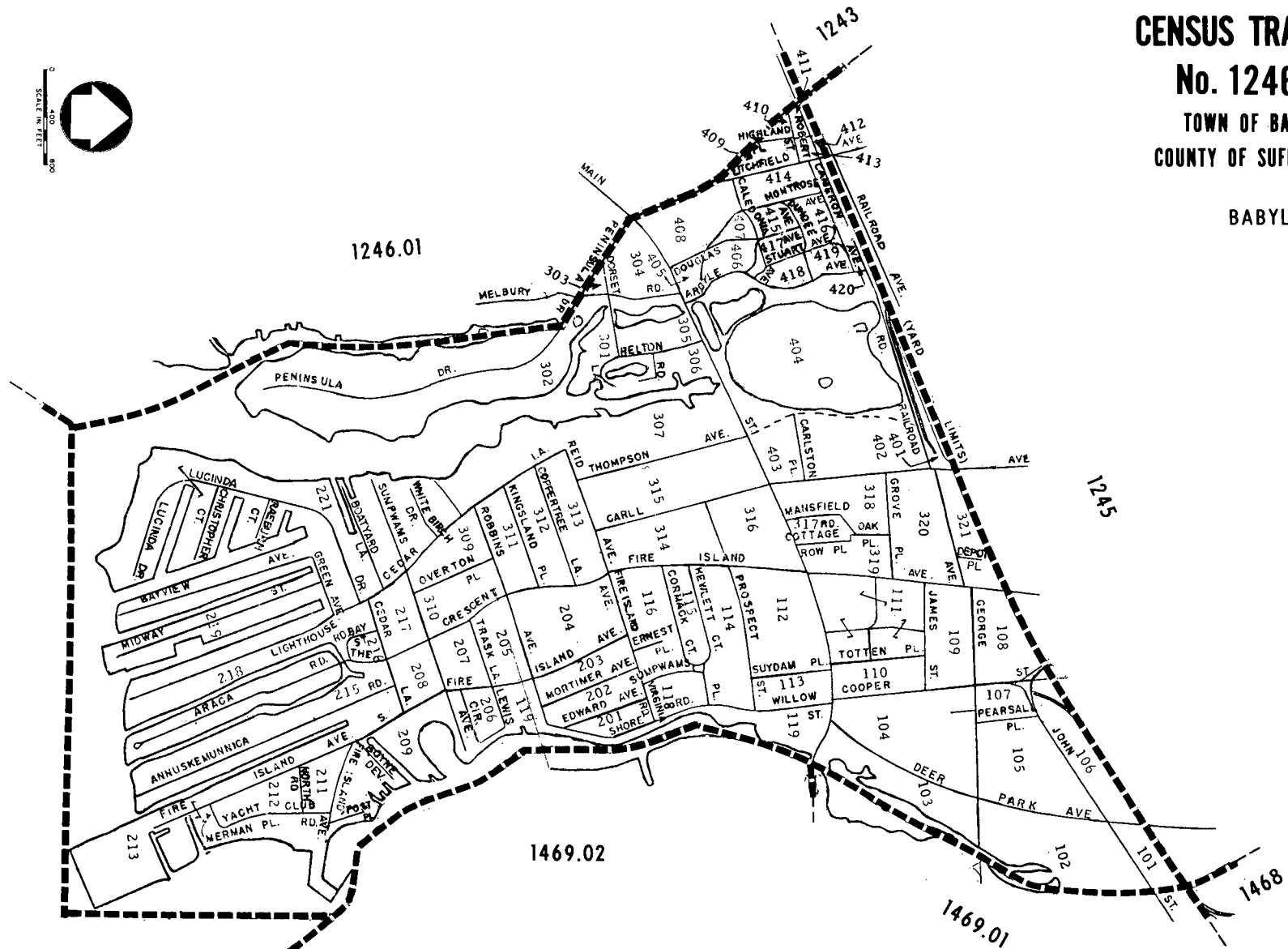
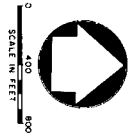
No. 1246.02

TOWN OF BABYLON

COUNTY OF SUFFOLK, N.Y.

DATE...1970

BABYLON (VILL.)



1244

1246.01

1245

1243

1469.02

1469.01

1468

STONY BROOK UNIVERSITY



3 1794 02995198 6

