

ISLIP

CENSUS TRACT MAPS
TOWN OF ISLIP

SUNNY / STONY BROOK

DOC

9

3803

.113

E25

1970

.L6

v.3

2/15/13 RL

#852799448

Alpha # 165-8341

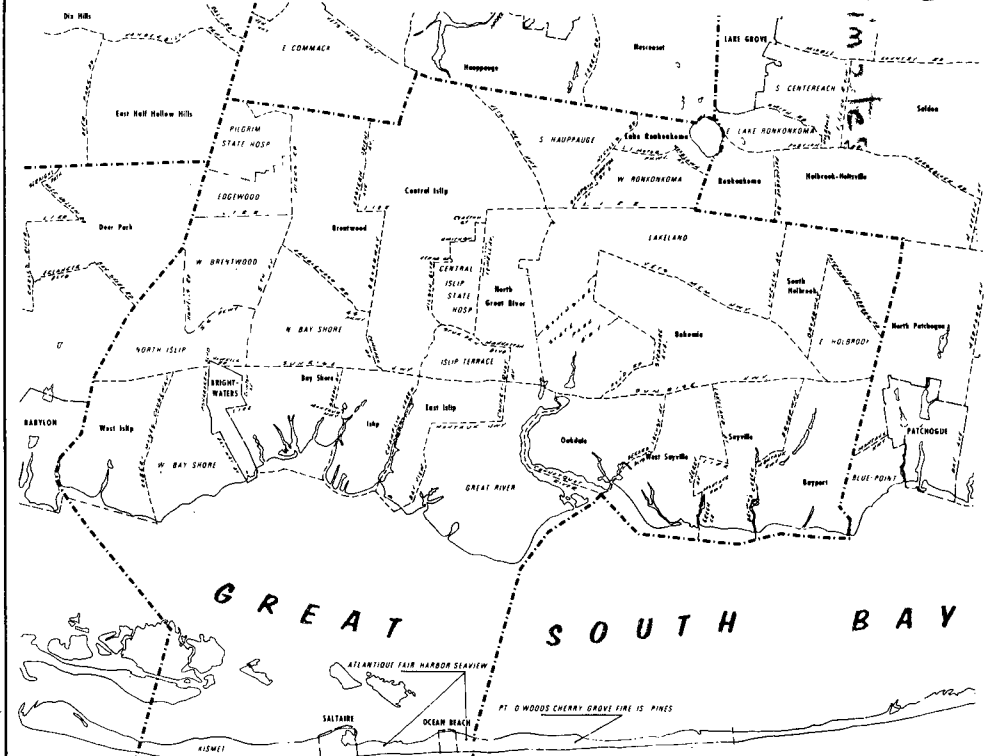
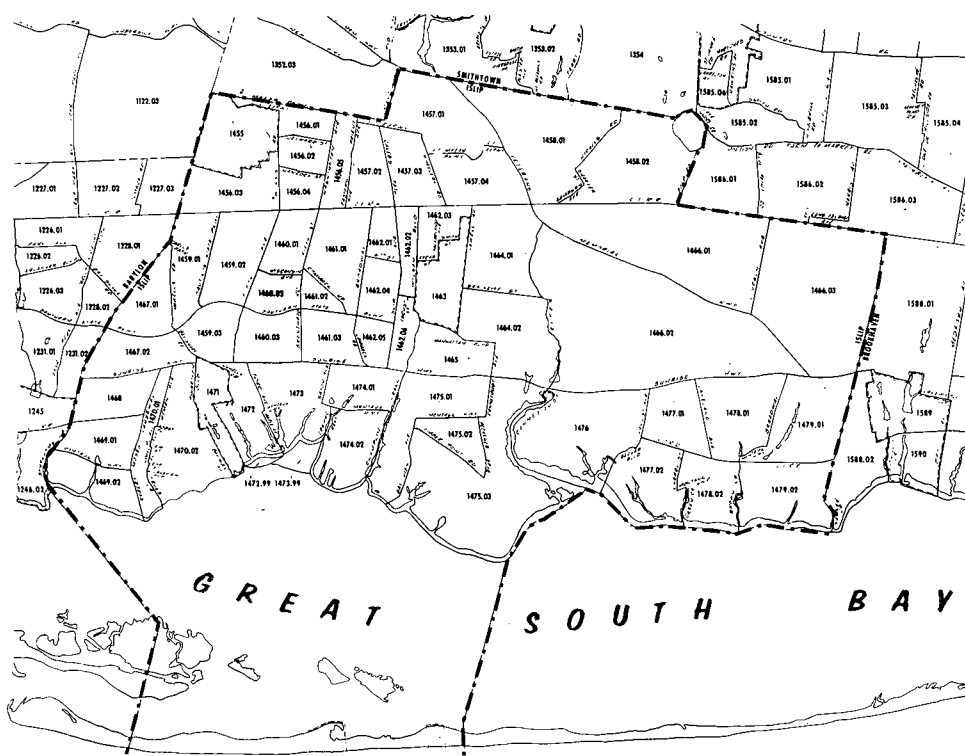
Boundary Revisions
For 1980, Showing 1970
Population Change Estimates
For Places

INDEX OF CENSUS MAPS - TOWN OF ISLIP

COUNTY OF SUFFOLK - NEW YORK

- CENSUS TRACTS -

- M.C.D. & PLACE -



Date: 1970

Prepared by.... Nassau-Suffolk Regional Planning Board

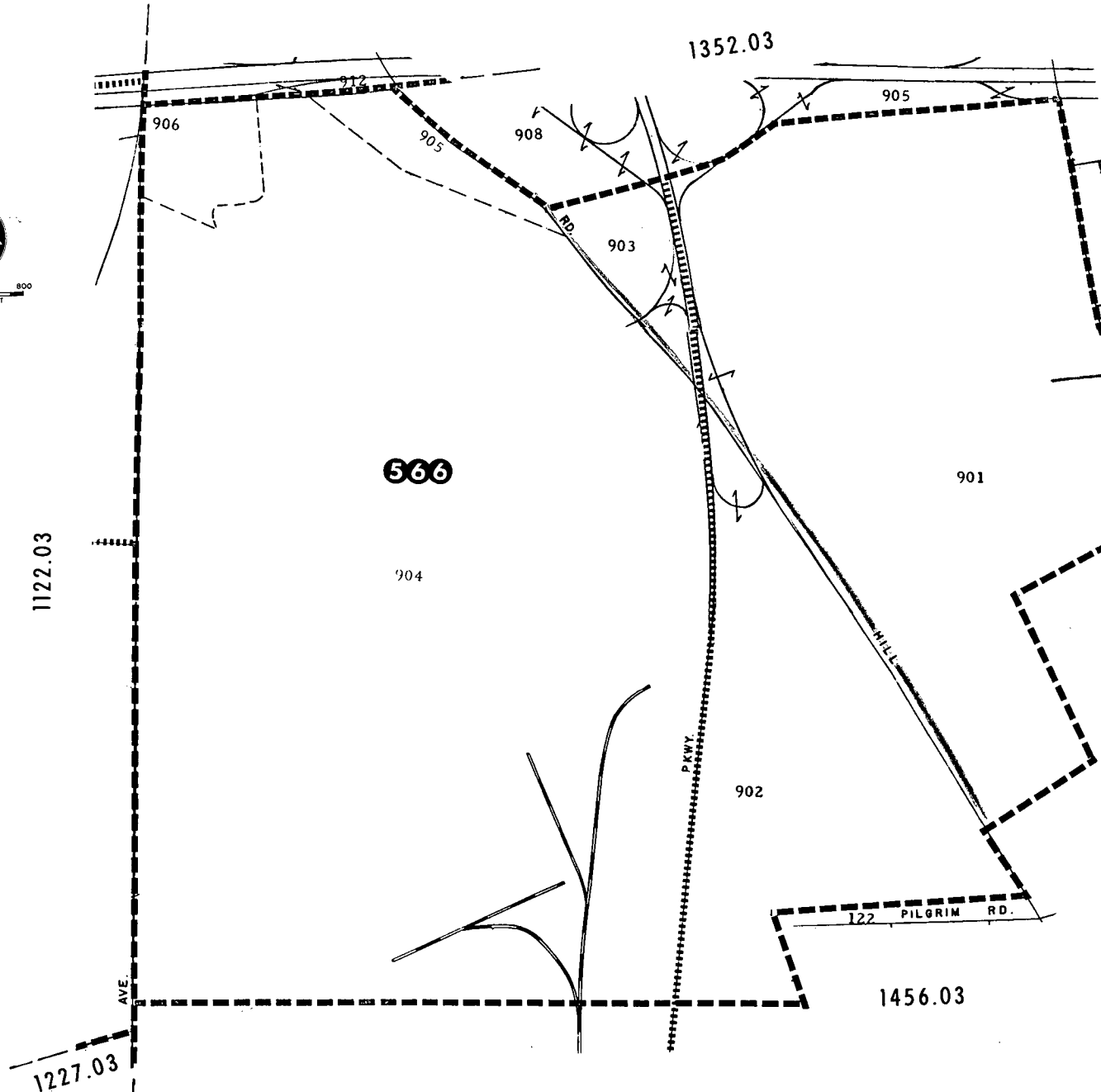
CENSUS TRACT MAP No. 1455

TOWN OF ISLIP
COUNTY OF SUFFOLK, N.Y.

DATE...1970

PILGRIM STATE HOSPITAL

BRENTWOOD (+)
PILGRIMST (-)
(NO POP)

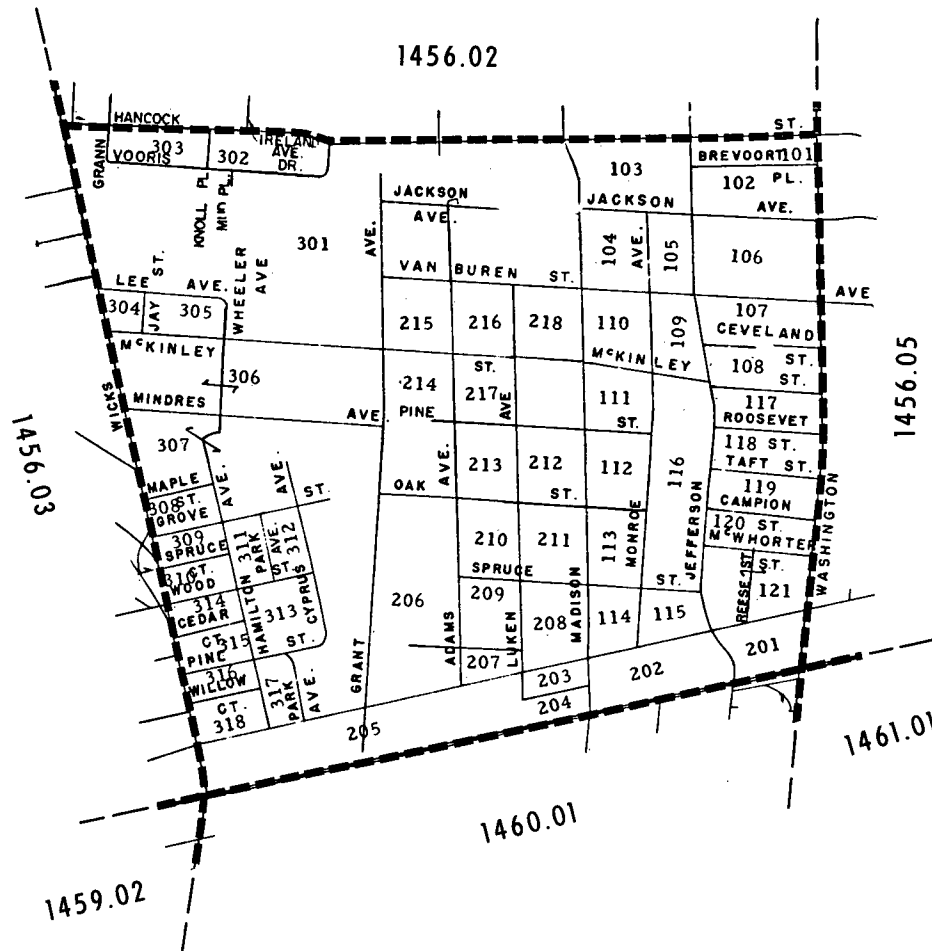
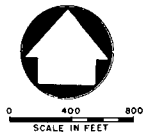


CENSUS TRACT MAP No. 1456.04

TOWN OF ISLIP
COUNTY OF SUFFOLK, N.Y.

DATE...1970

BRENTWOOD (UNINC.)

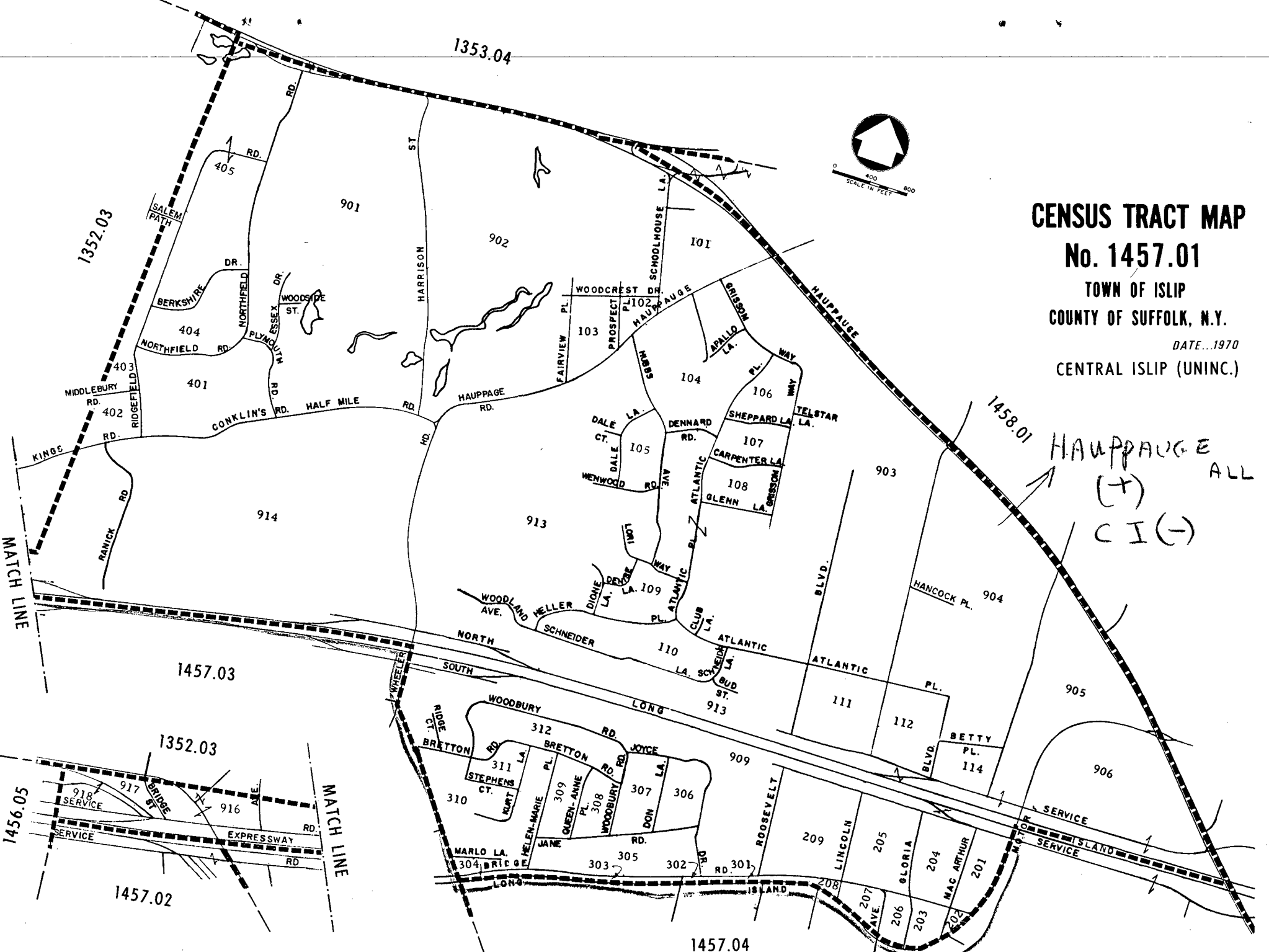
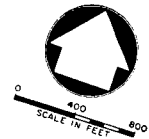


CENSUS TRACT MAP No. 1457.01

TOWN OF ISLIP
COUNTY OF SUFFOLK, N.Y.

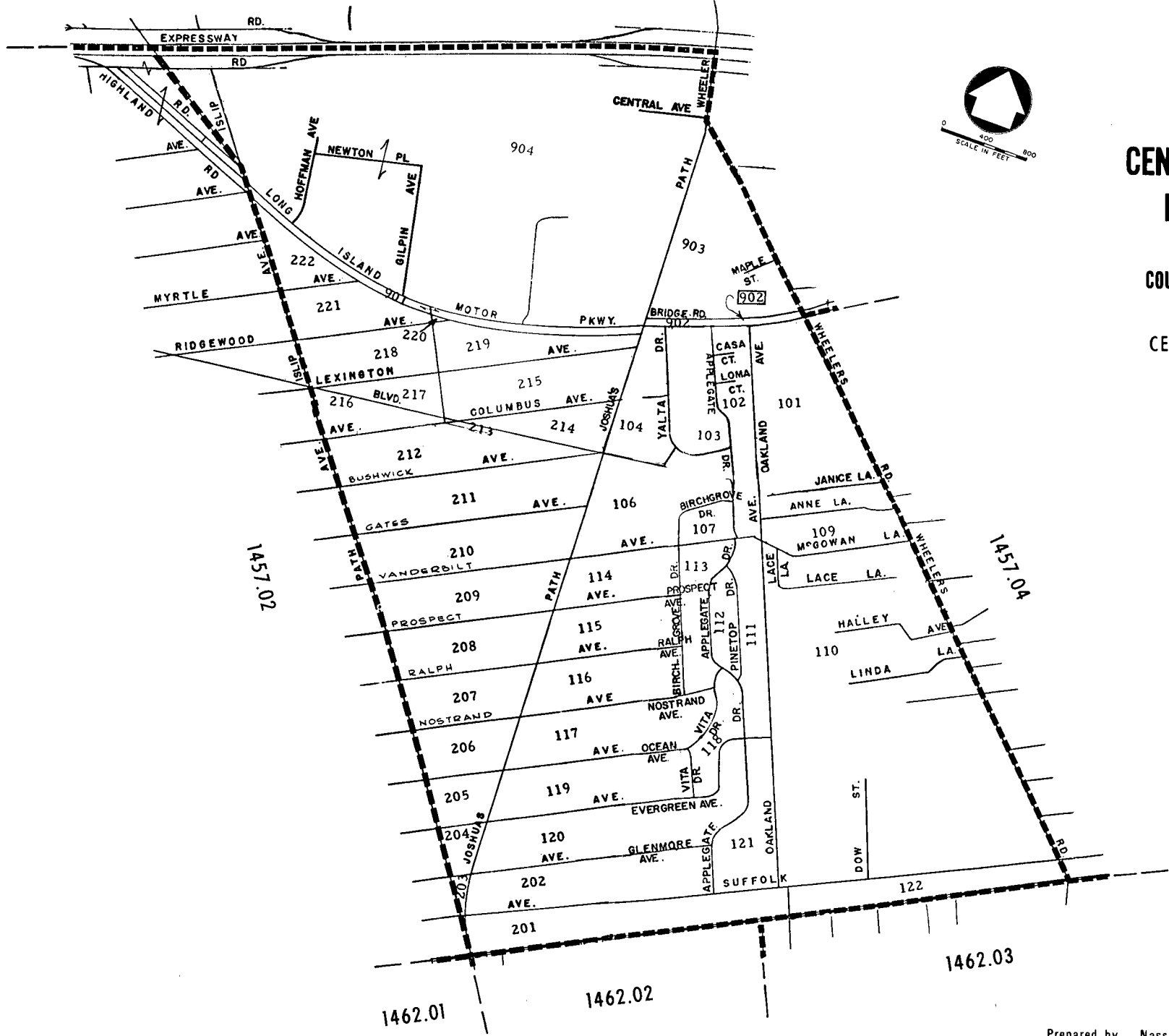
DATE...1970

CENTRAL ISLIP (UNINC.)



1458.01
HAUPPAUGE ALL
(+) CI (-)

1457.01



CENSUS TRACT MAP
No. 1457.03
 TOWN OF ISLIP
 COUNTY OF SUFFOLK, N.Y.
 DATE...1970
 CENTRAL ISLIP (UNINC.)

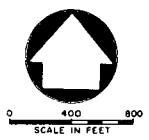
1457.02

1457.04

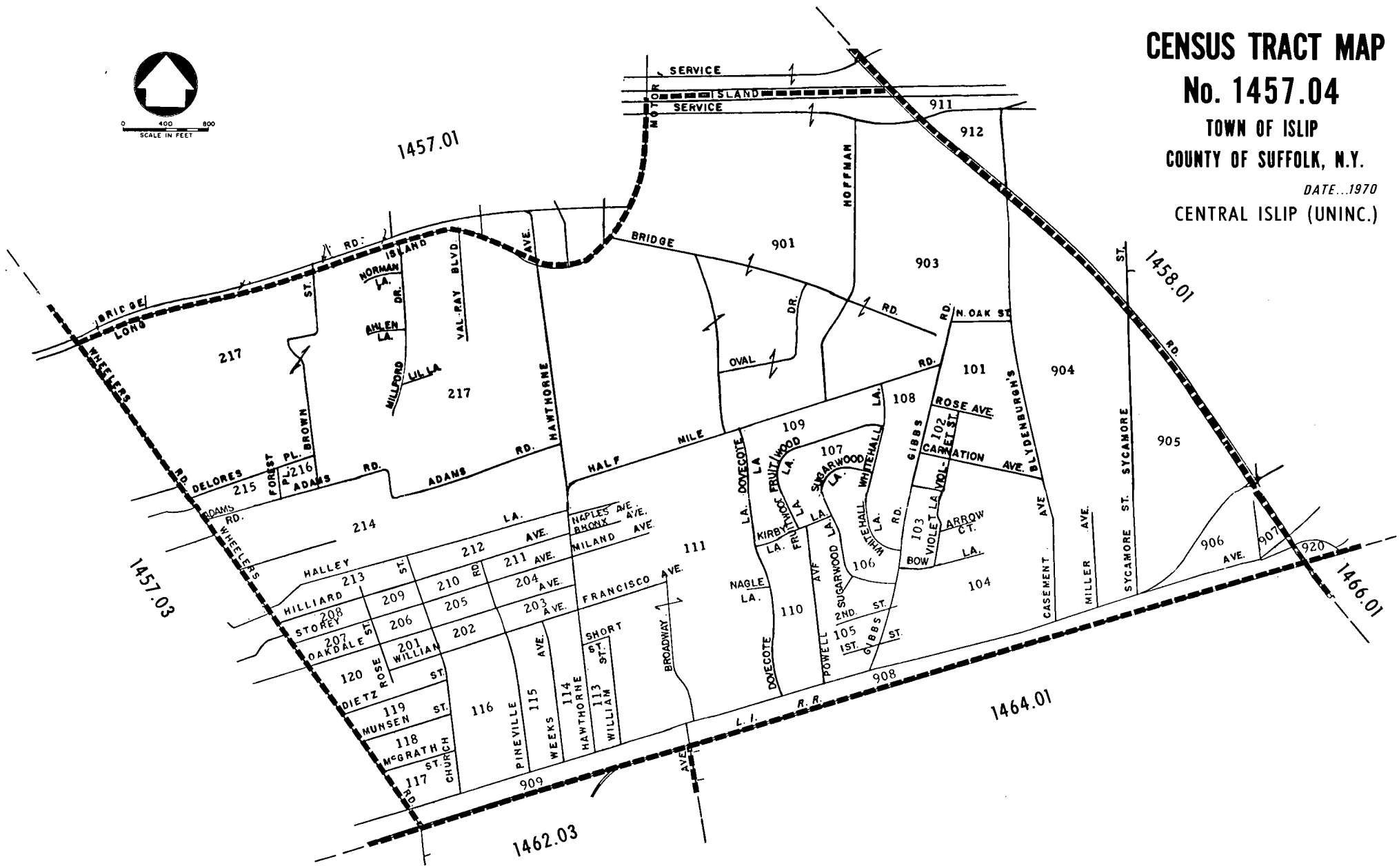
1462.01

1462.02

1462.03



CENSUS TRACT MAP
No. 1457.04
 TOWN OF ISLIP
 COUNTY OF SUFFOLK, N.Y.
 DATE...1970
 CENTRAL ISLIP (UNINC.)



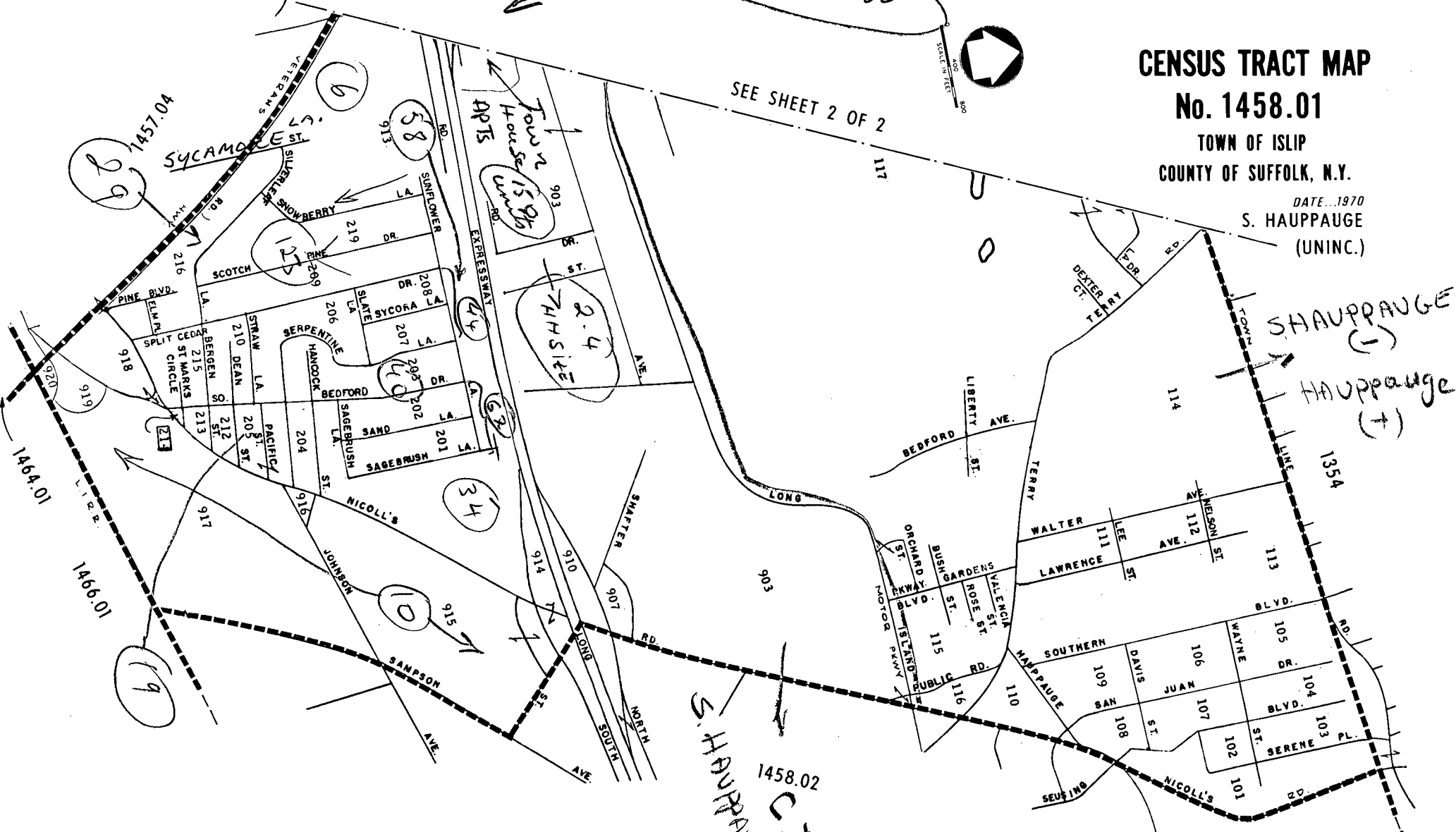
557 du's x 3.36 =
1872 + 360 = 2,232
count

Apts 15012.4 = 360

**CENSUS TRACT MAP
No. 1458.01**

TOWN OF ISLIP
COUNTY OF SUFFOLK, N.Y.

DATE...1970
S. HAUPPAUGE
(UNINC.)

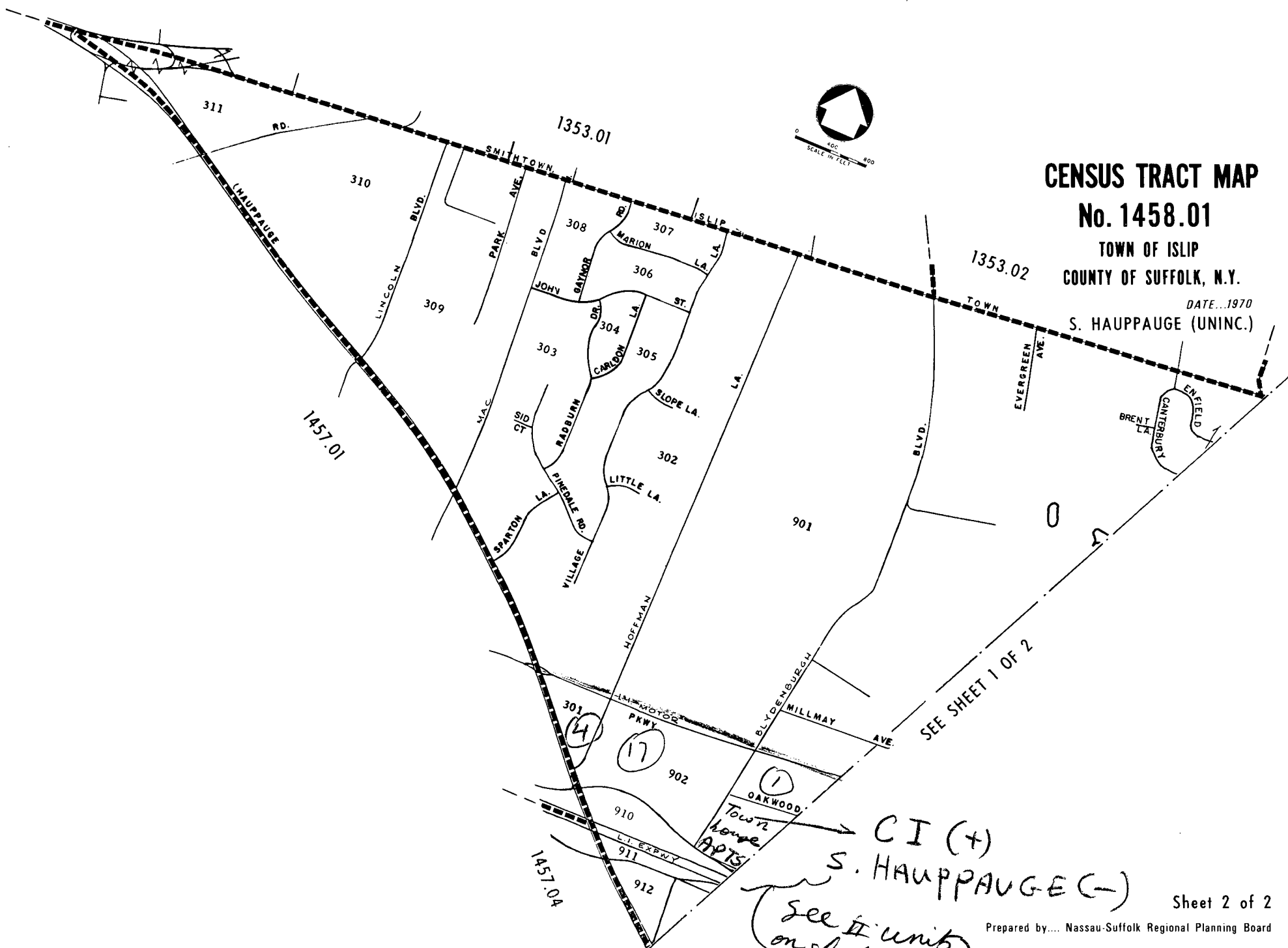


SEE SHEET 2 OF 2

1464.01

1466.01

1458.02



**CENSUS TRACT MAP
No. 1458.01**

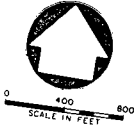
TOWN OF ISLIP
COUNTY OF SUFFOLK, N.Y.

DATE...1970

S. HAUPPAUGE (UNINC.)

SEE SHEET 1 OF 2

CI (+)
S. HAUPPAUGE (-)
see II units
on sheet 1



CENSUS TRACT MAP
No. 1458.02
 TOWN OF ISLIP
 COUNTY OF SUFFOLK, N.Y.

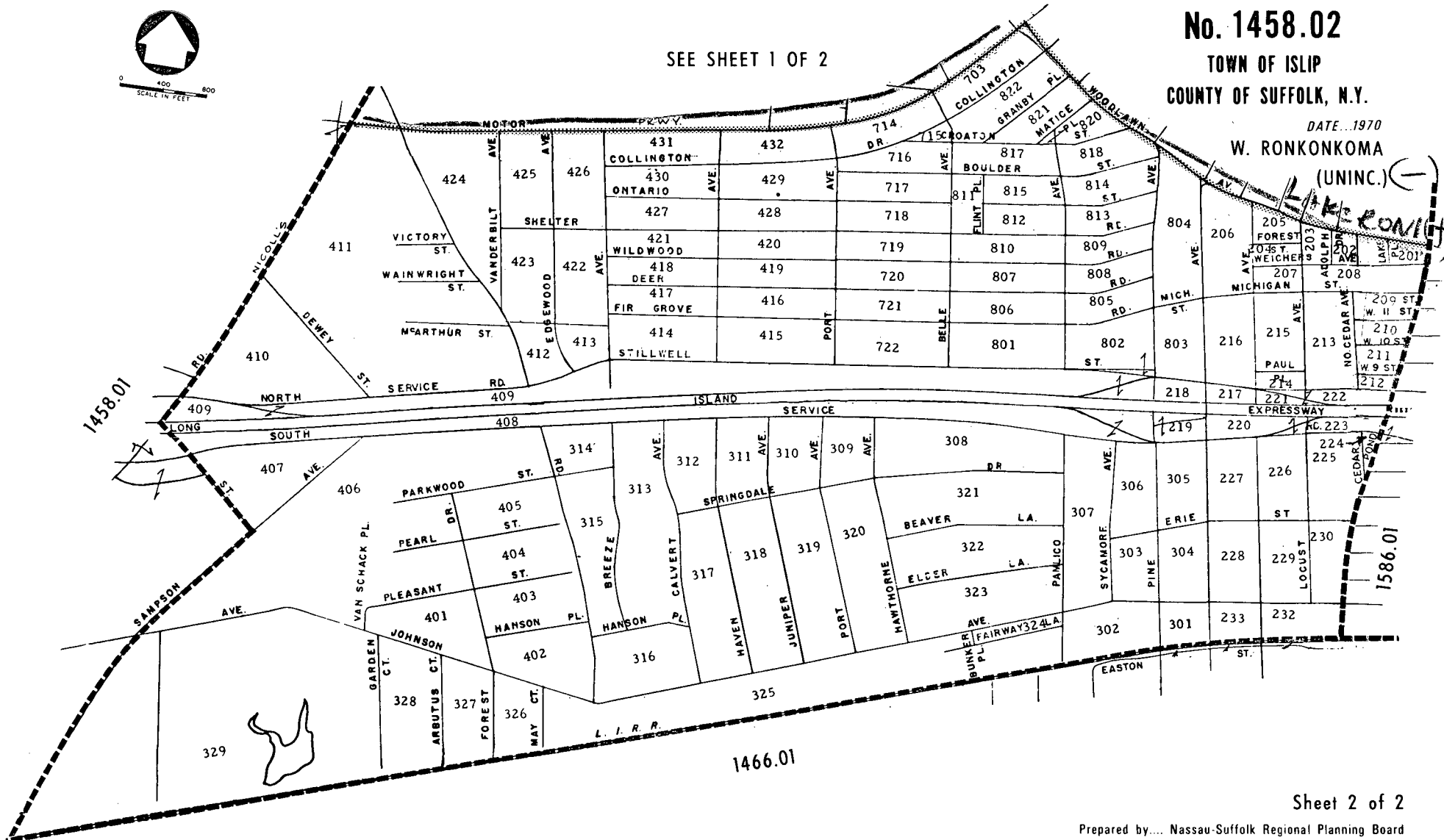
SEE SHEET 1 OF 2

DATE...1970

W. RONKONKOMA

(UNINC.)

W. Ronkonkoma



1467.02

CENSUS TRACT MAP

No. 1459.01

TOWN OF ISLIP
COUNTY OF SUFFOLK, N.Y.

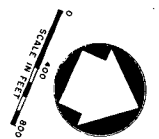
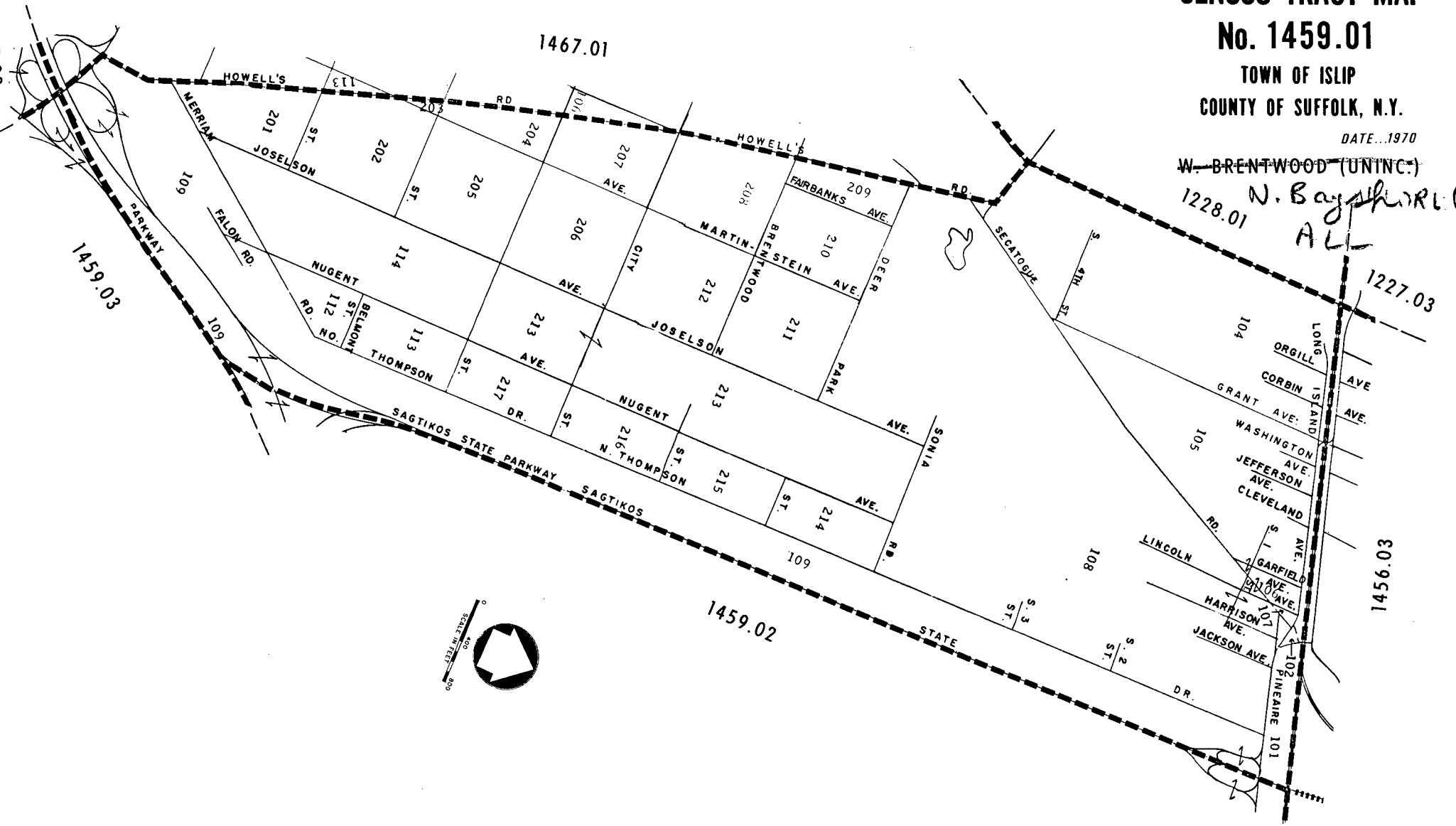
DATE...1970

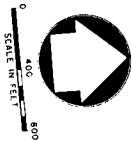
~~W. BRENTWOOD (UNINC.)~~

1228.01 N. Bayshore (G)
ALL

1227.03

1459.03





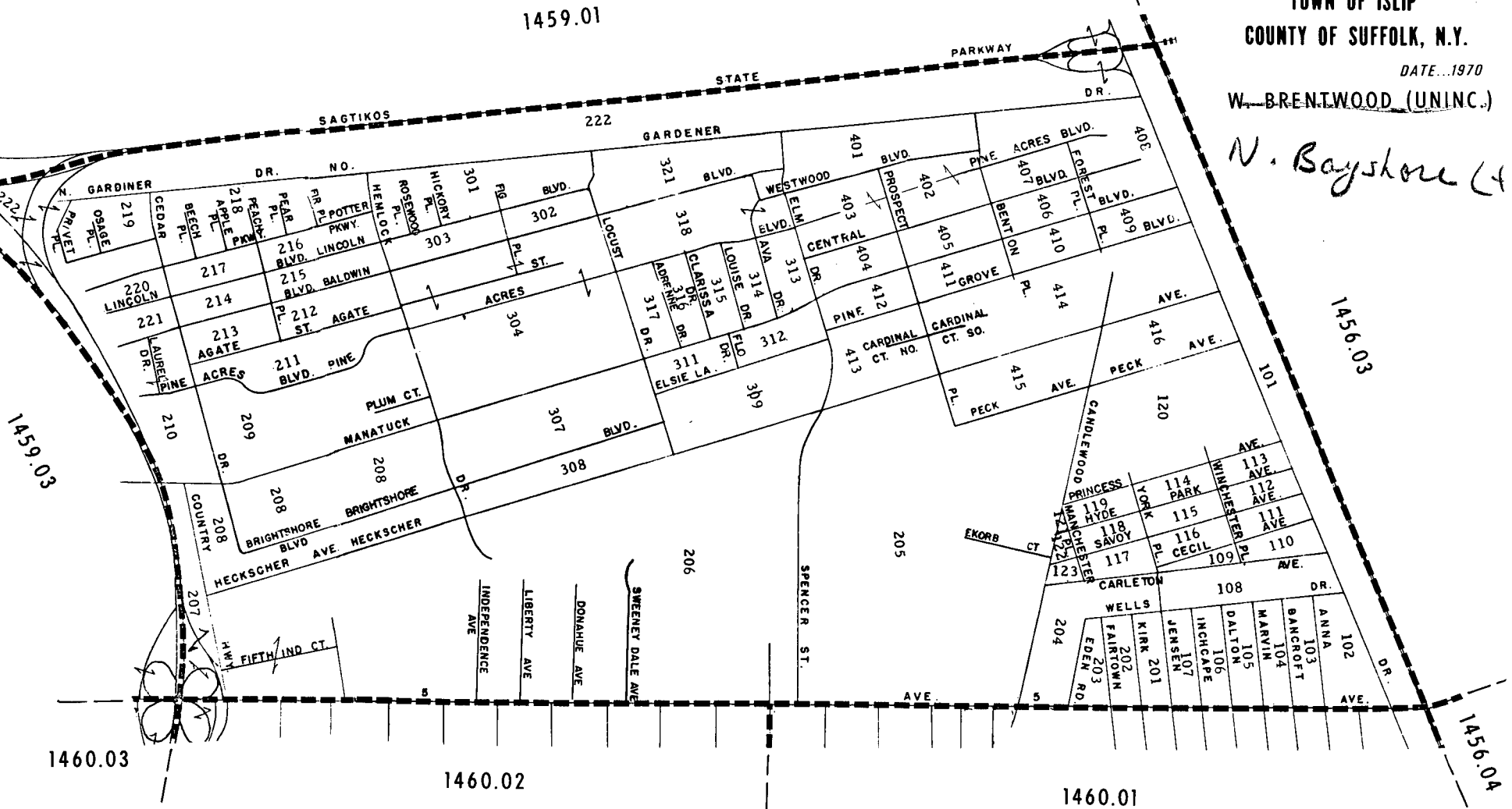
CENSUS TRACT MAP No. 1459.02

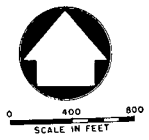
TOWN OF ISLIP
COUNTY OF SUFFOLK, N.Y.

DATE...1970

W. BRENTWOOD (UNINC.)

N. Bayshore (4)

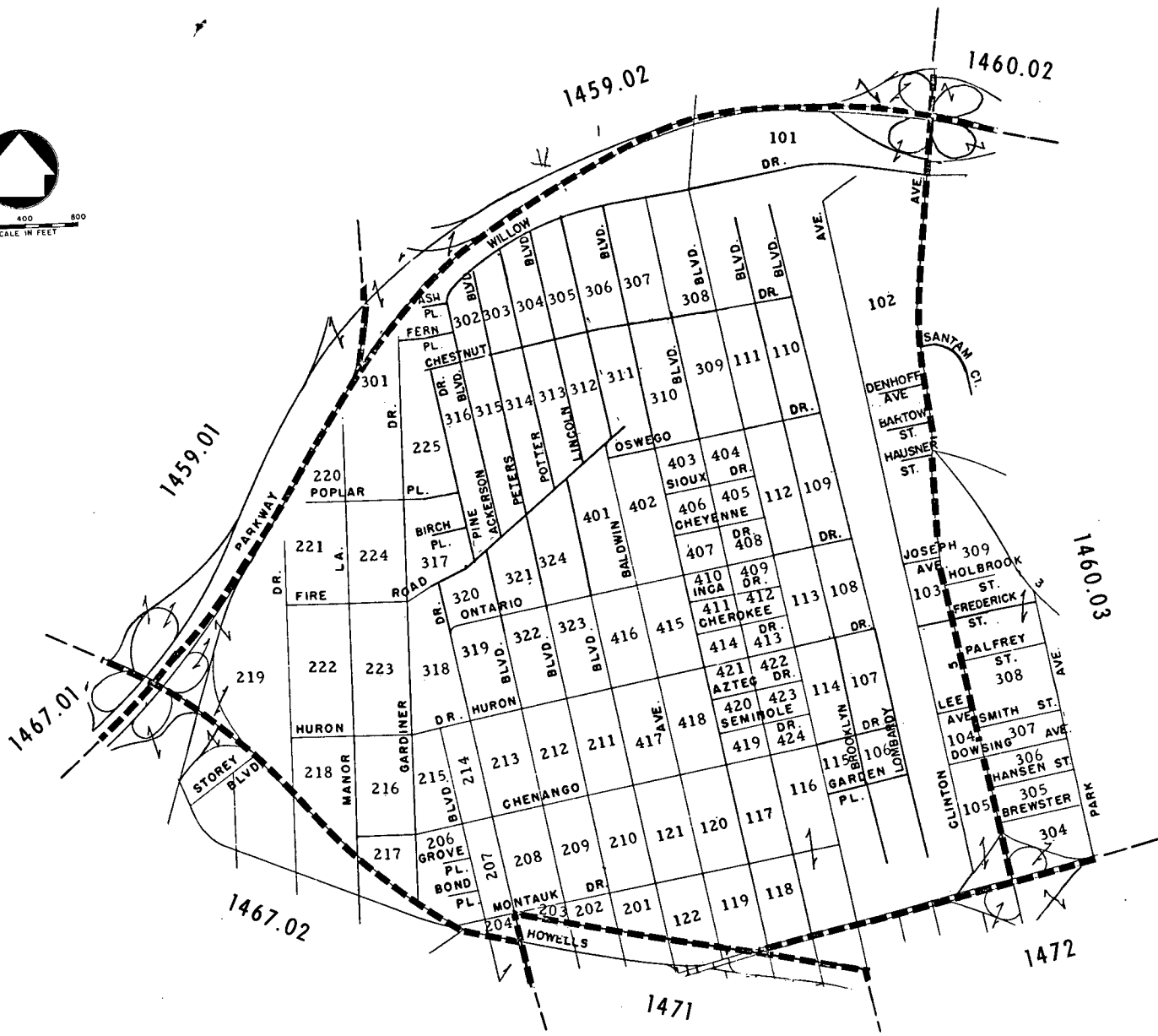




CENSUS TRACT MAP
No. 1459.03
TOWN OF ISLIP
COUNTY OF SUFFOLK, N.Y.

DATE...1970
NORTH ISLIP (UNINC.)

N. Bayshore (+)
ALL.



CENSUS TRACT MAP

No. 1460.01

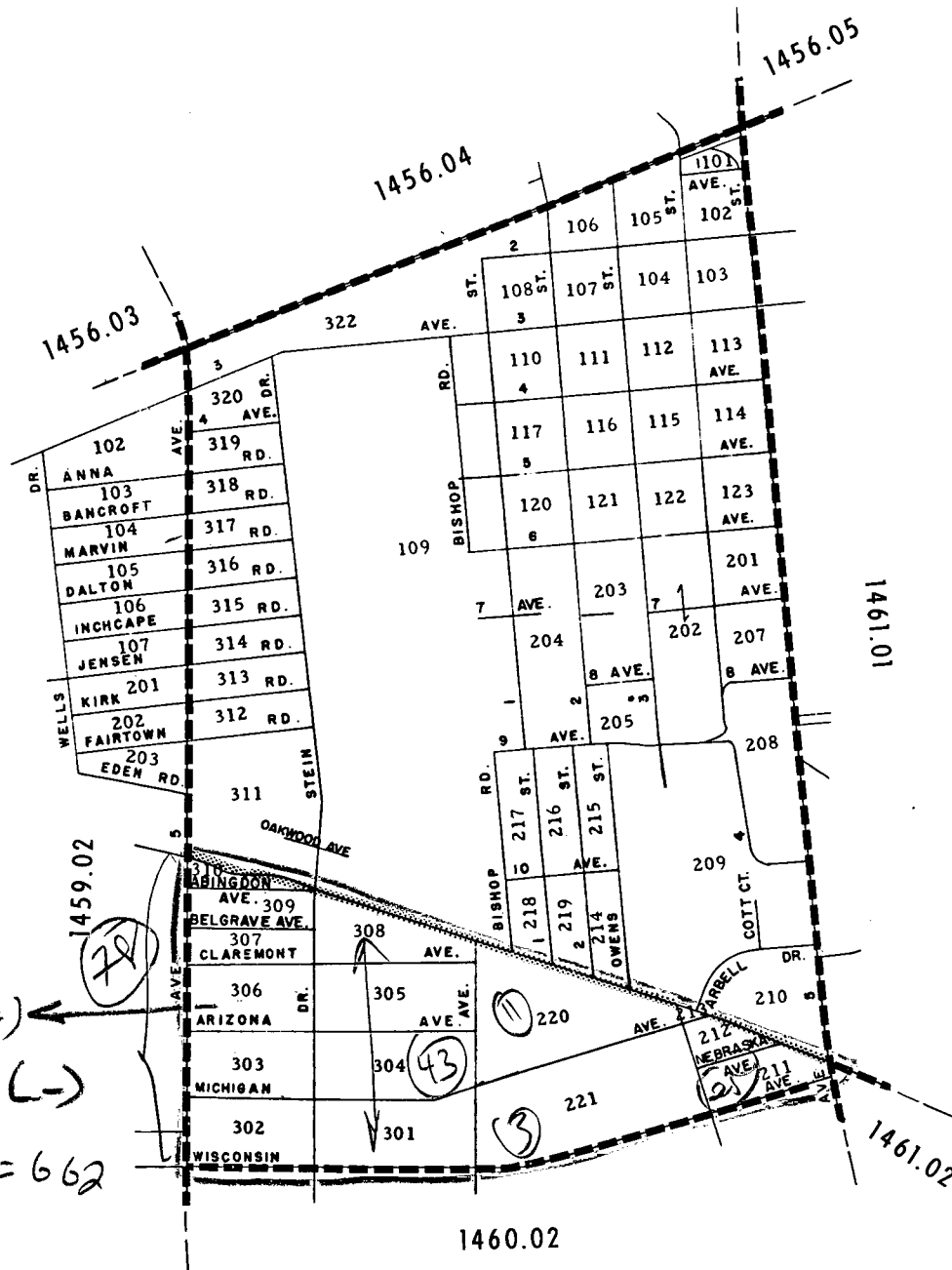
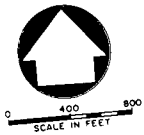
TOWN OF ISLIP

COUNTY OF SUFFOLK, N.Y.

DATE...1970

BRENTWOOD (UNINC.)

~~N. BAY SHORE (UNINC.)~~



Brentwood (+) ←
 N. Bay shore (-)
 $160 \text{ du's} \times 4.14 = 662$

1460.02

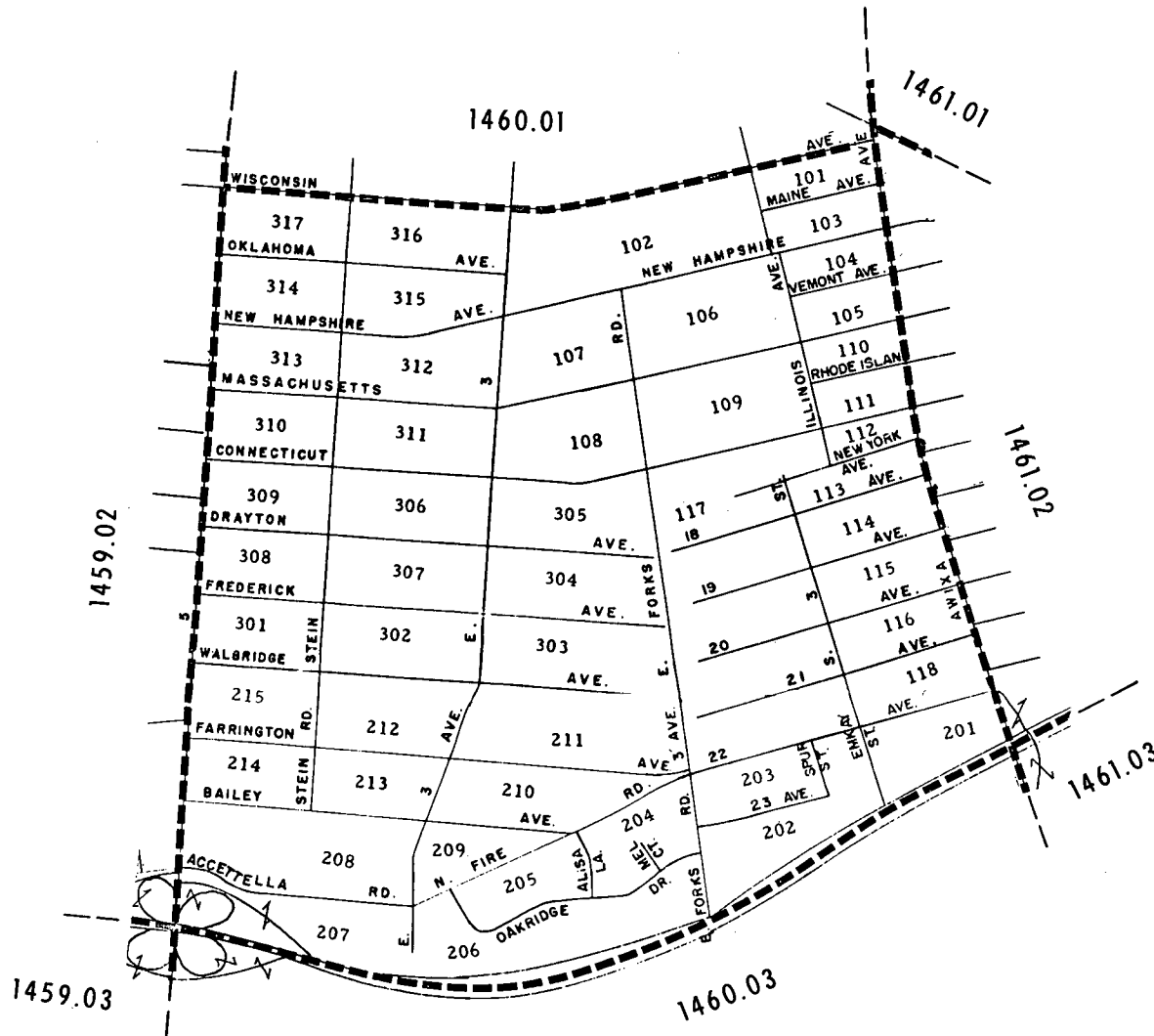
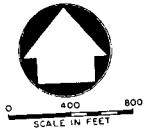
CENSUS TRACT MAP

No. 1460.02

TOWN OF ISLIP
COUNTY OF SUFFOLK, N.Y.

DATE...1970

N. BAY SHORE (UNINC.)



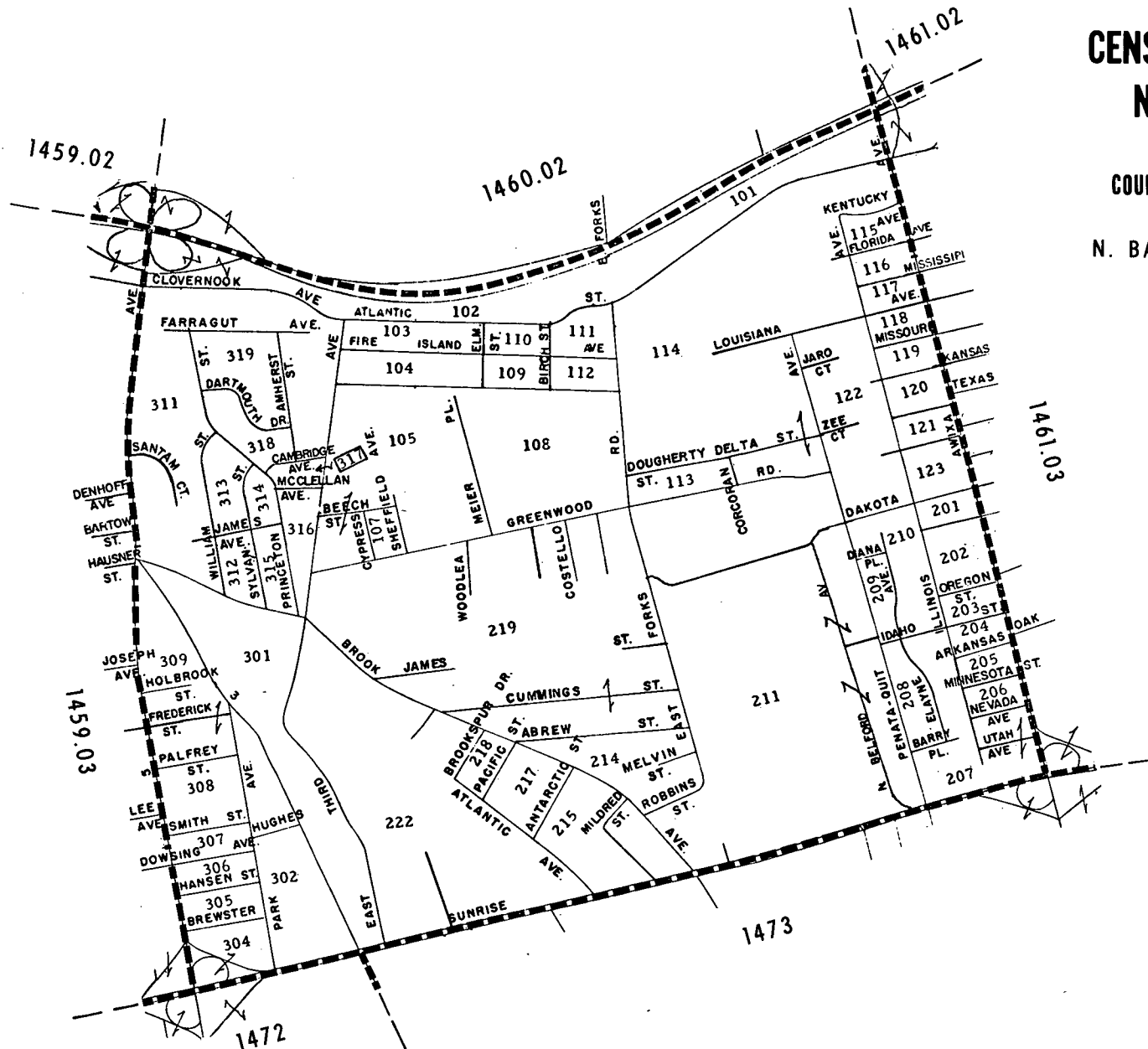
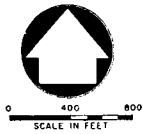
CENSUS TRACT MAP

No. 1460.03

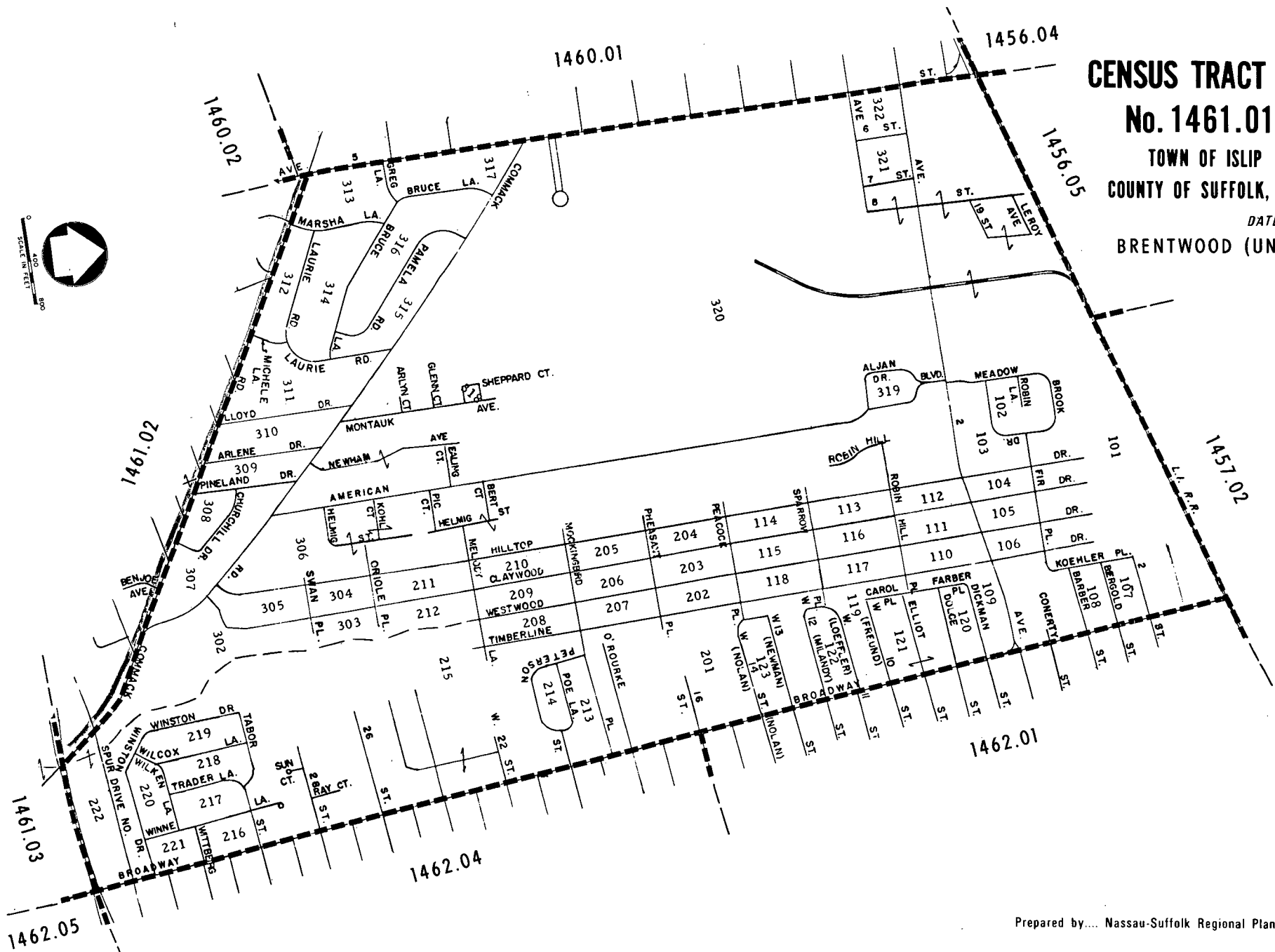
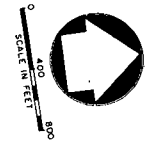
TOWN OF ISLIP
COUNTY OF SUFFOLK, N.Y.

DATE...1970

N. BAY SHORE (UNINC.)



CENSUS TRACT MAP
No. 1461.01
 TOWN OF ISLIP
 COUNTY OF SUFFOLK, N.Y.
 DATE...1970
 BRENTWOOD (UNINC.)



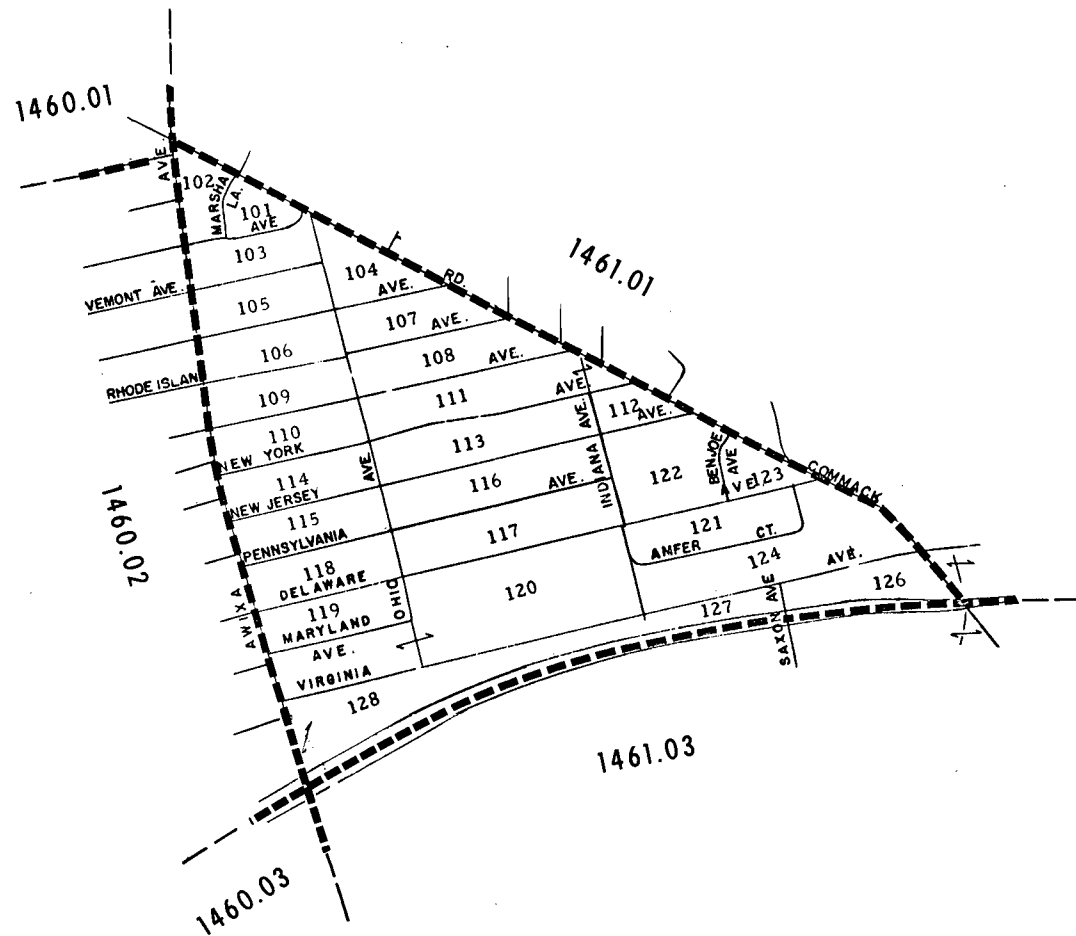
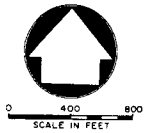
CENSUS TRACT MAP

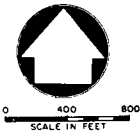
No. 1461.02

TOWN OF ISLIP
COUNTY OF SUFFOLK, N.Y.

DATE...1970

N. BAY SHORE (UNINC.)





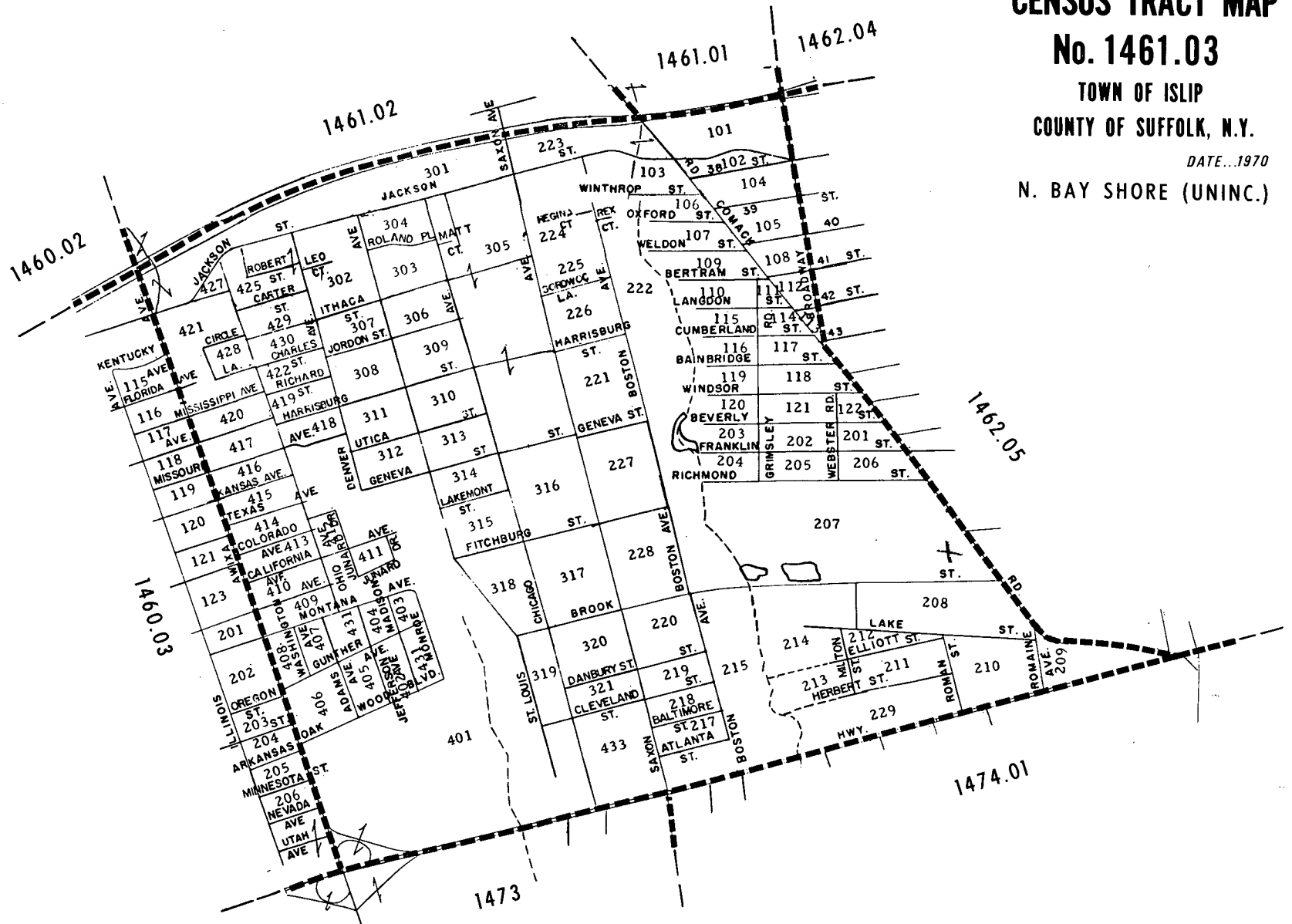
CENSUS TRACT MAP

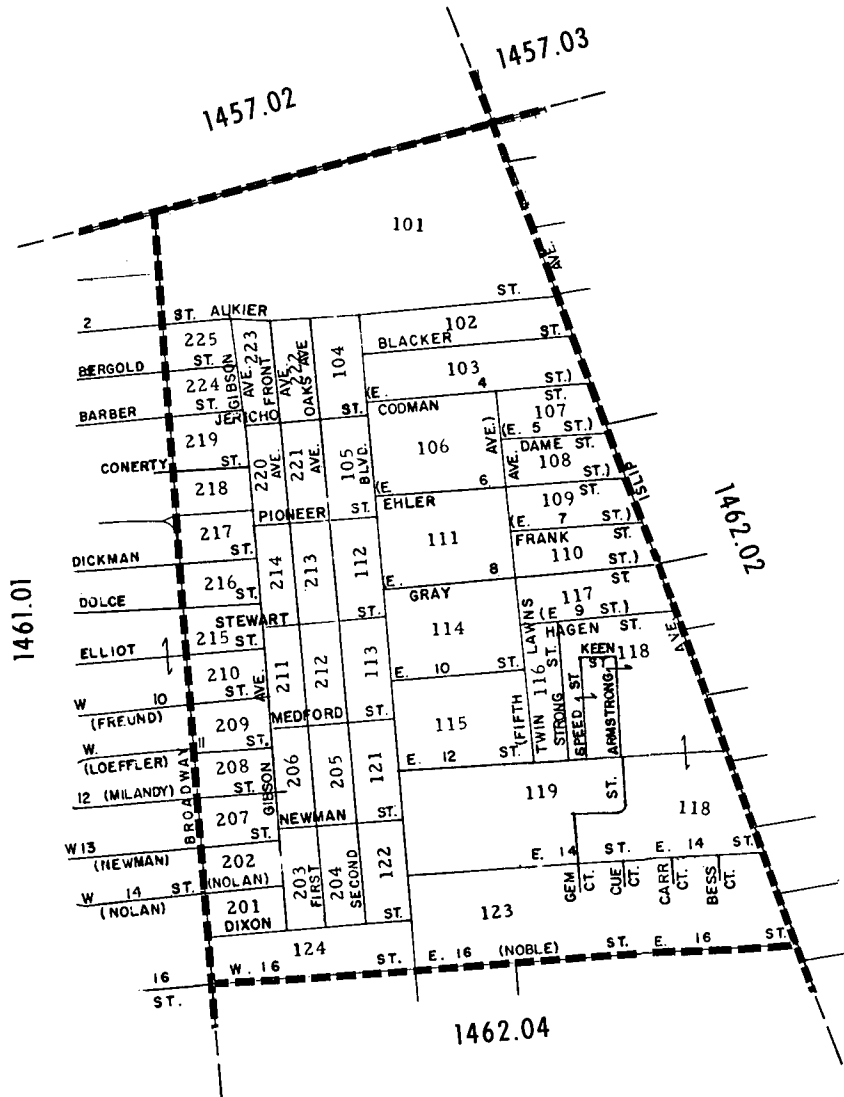
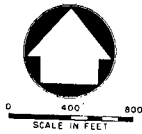
No. 1461.03

TOWN OF ISLIP
COUNTY OF SUFFOLK, N.Y.

DATE...1970

N. BAY SHORE (UNINC.)





CENSUS TRACT MAP

No. 1462.01

TOWN OF ISLIP
 COUNTY OF SUFFOLK, N.Y.

DATE...1970

~~CENTRAL ISLIP (UNINC.)~~

Brentwood (+)

ALL

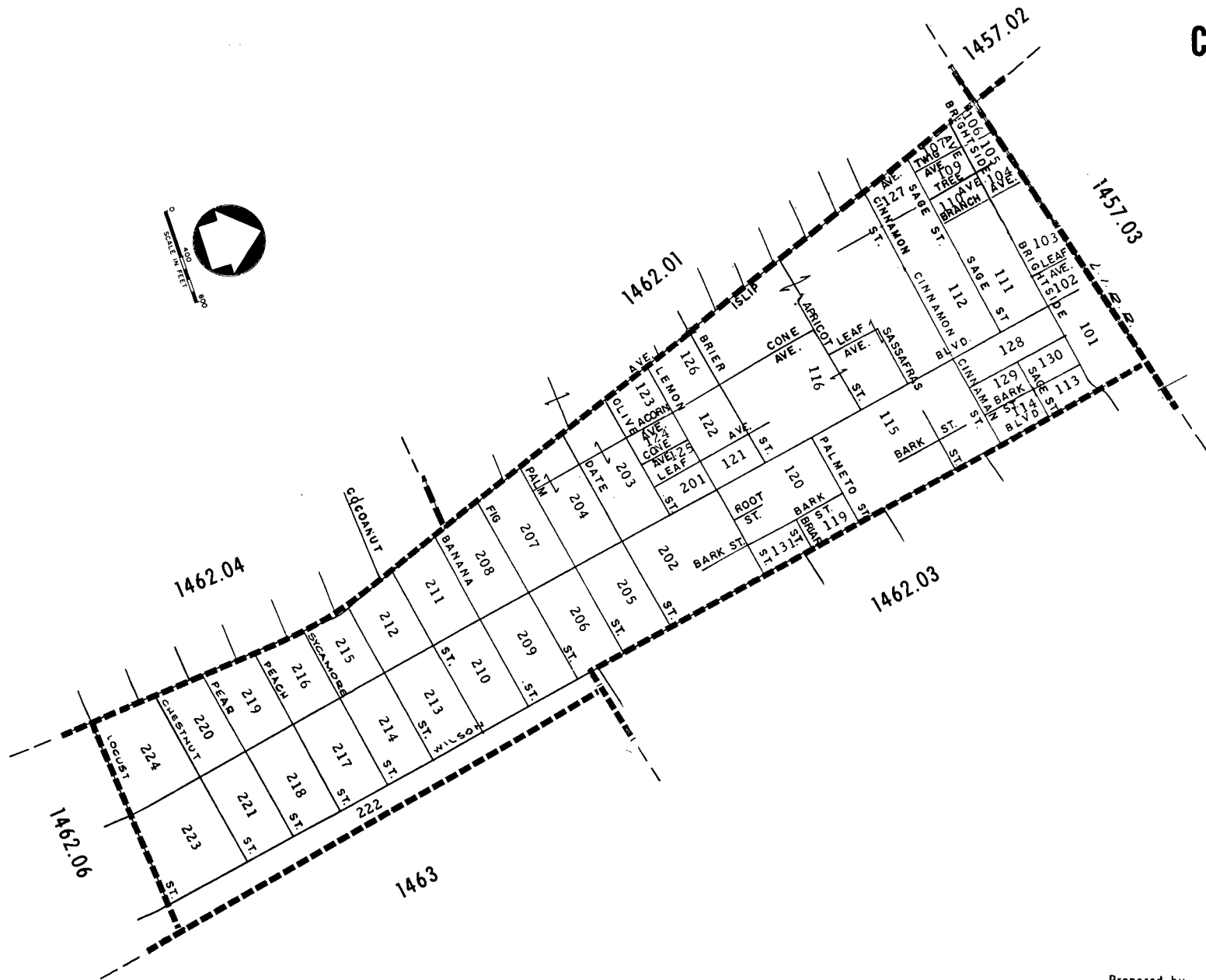
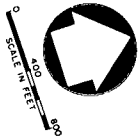
CI (-)

CENSUS TRACT MAP No. 1462.02

TOWN OF ISLIP
COUNTY OF SUFFOLK, N.Y.

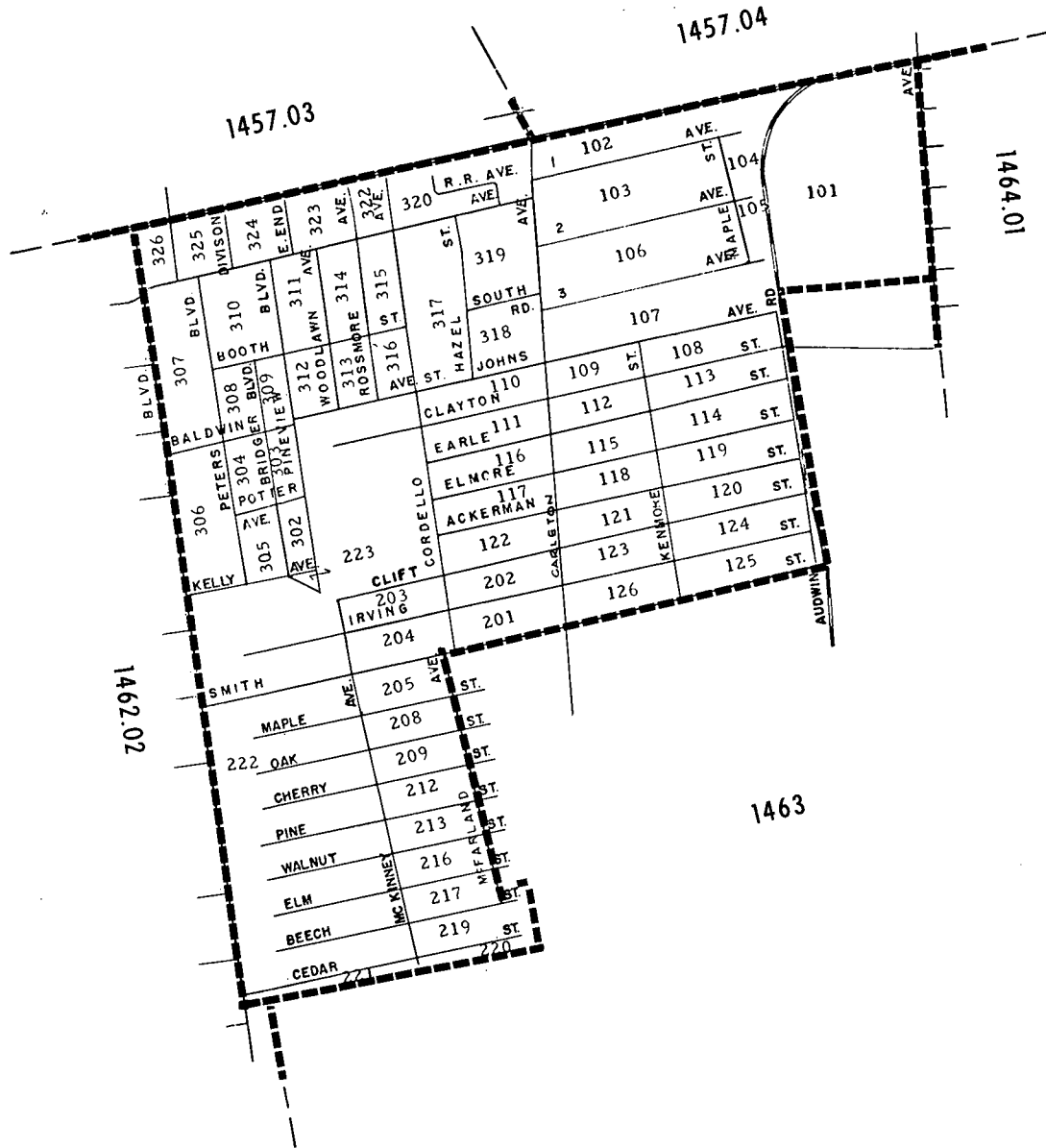
DATE...1970

CENTRAL ISLIP (UNINC.)





0 400 800
SCALE IN FEET



CENSUS TRACT MAP
No. 1462.03
 TOWN OF ISLIP
 COUNTY OF SUFFOLK, N.Y.
 DATE...1970
 CENTRAL ISLIP (UNINC.)

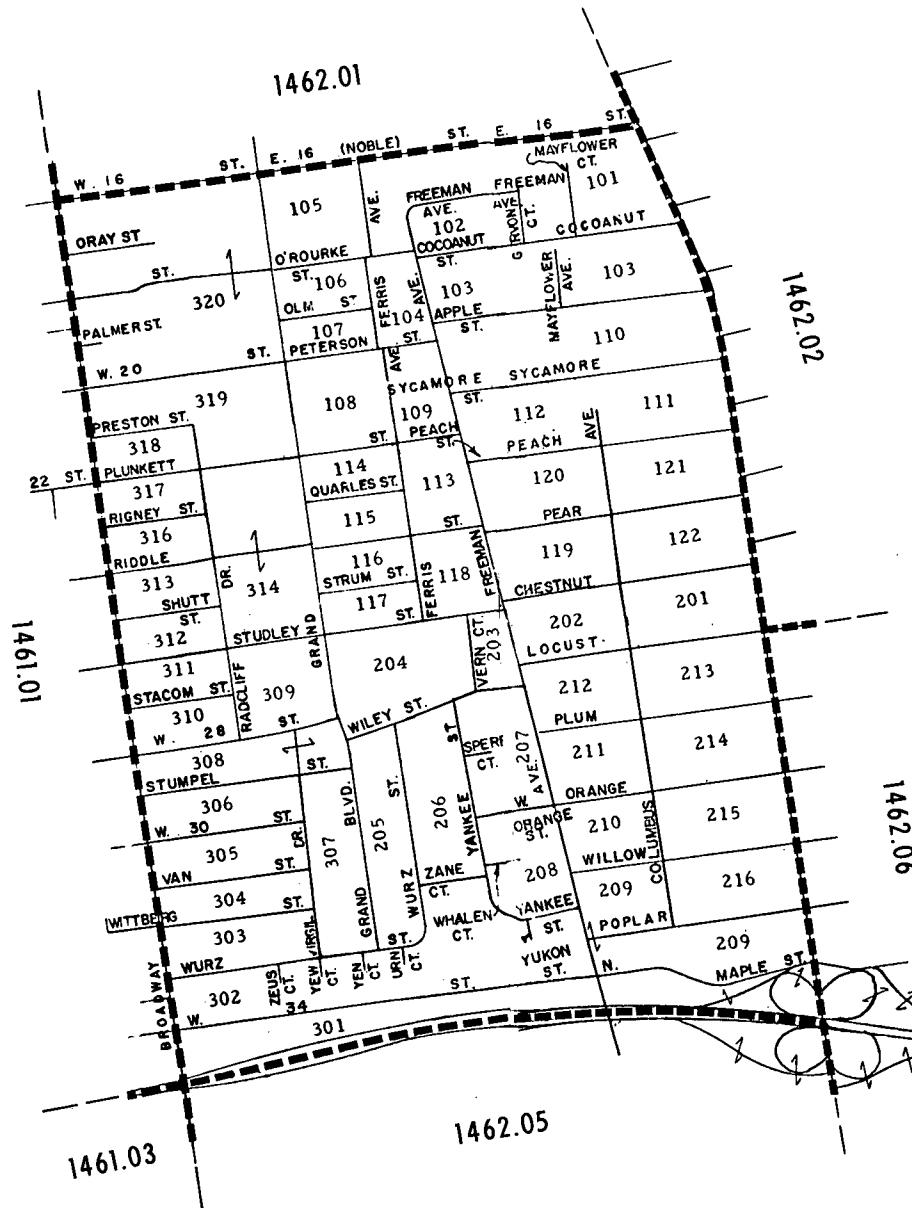
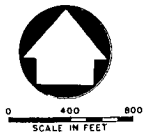
CENSUS TRACT MAP

No. 1462.04

TOWN OF ISLIP
COUNTY OF SUFFOLK, N.Y.

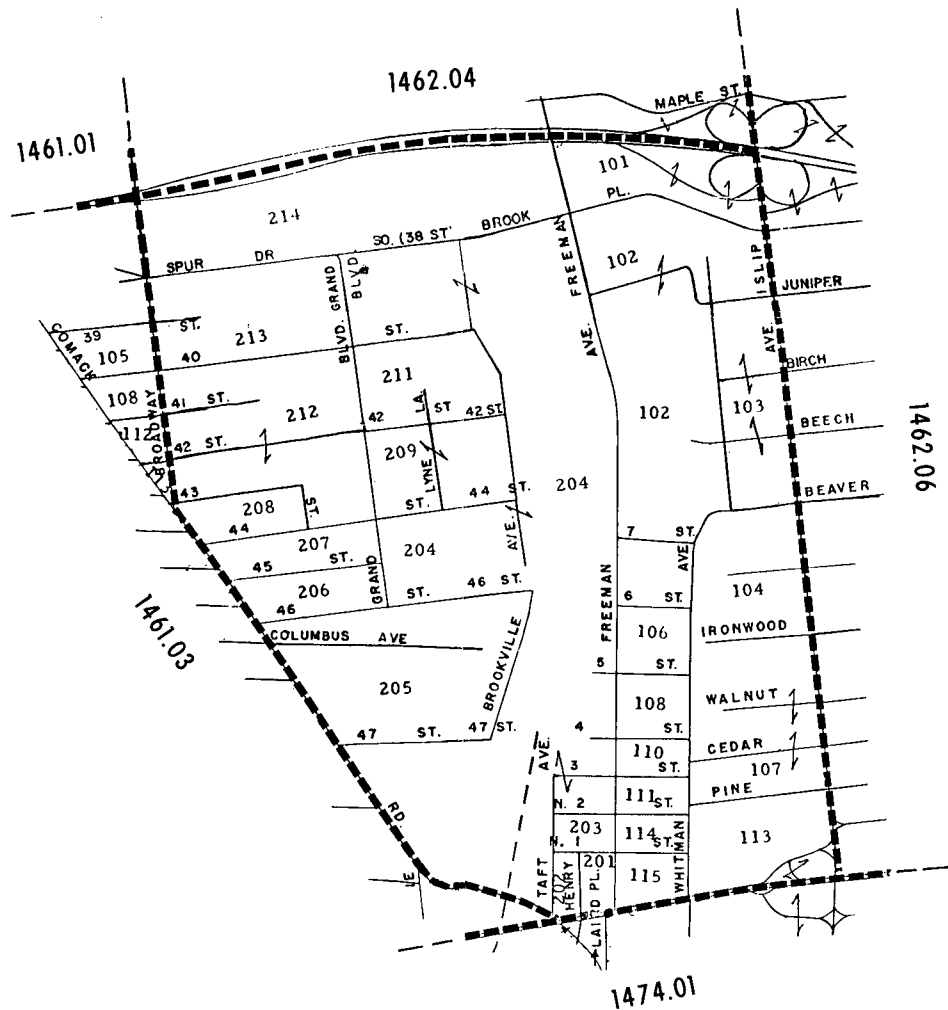
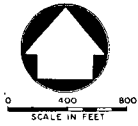
DATE...1970

CENTRAL-ISLIP-(UNINC)-



Brentwood (+) ALL

CI (-) ALL



CENSUS TRACT MAP

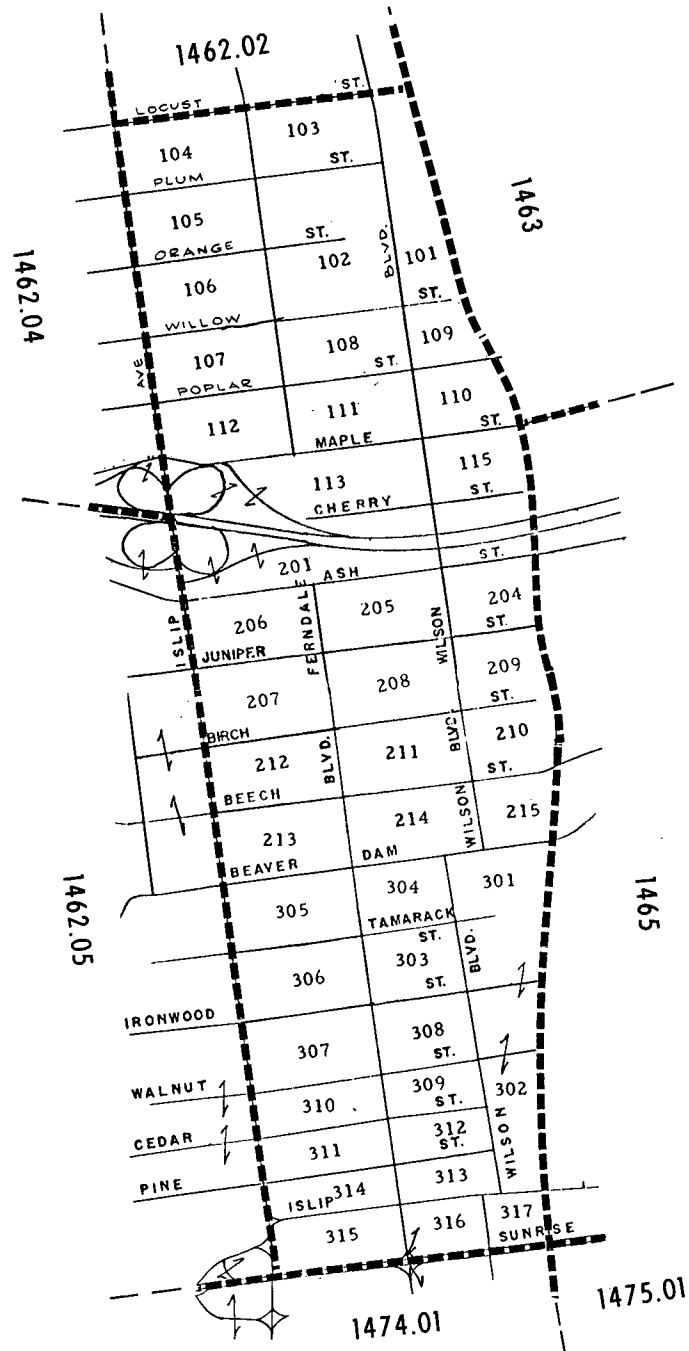
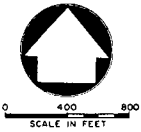
No. 1462.05

TOWN OF ISLIP
COUNTY OF SUFFOLK, N.Y.

DATE...1970

~~GENERAL ISLIP~~-(UNINC.)

ISLIP (+) ALL
CI (-) "



CENSUS TRACT MAP No. 1462.06

TOWN OF ISLIP
COUNTY OF SUFFOLK, N.Y.

DATE...1970
GENERAL ISLIP (UNINC.)

ISLIP (+) ALL
CI (-)

CENSUS TRACT MAP

No. 1463

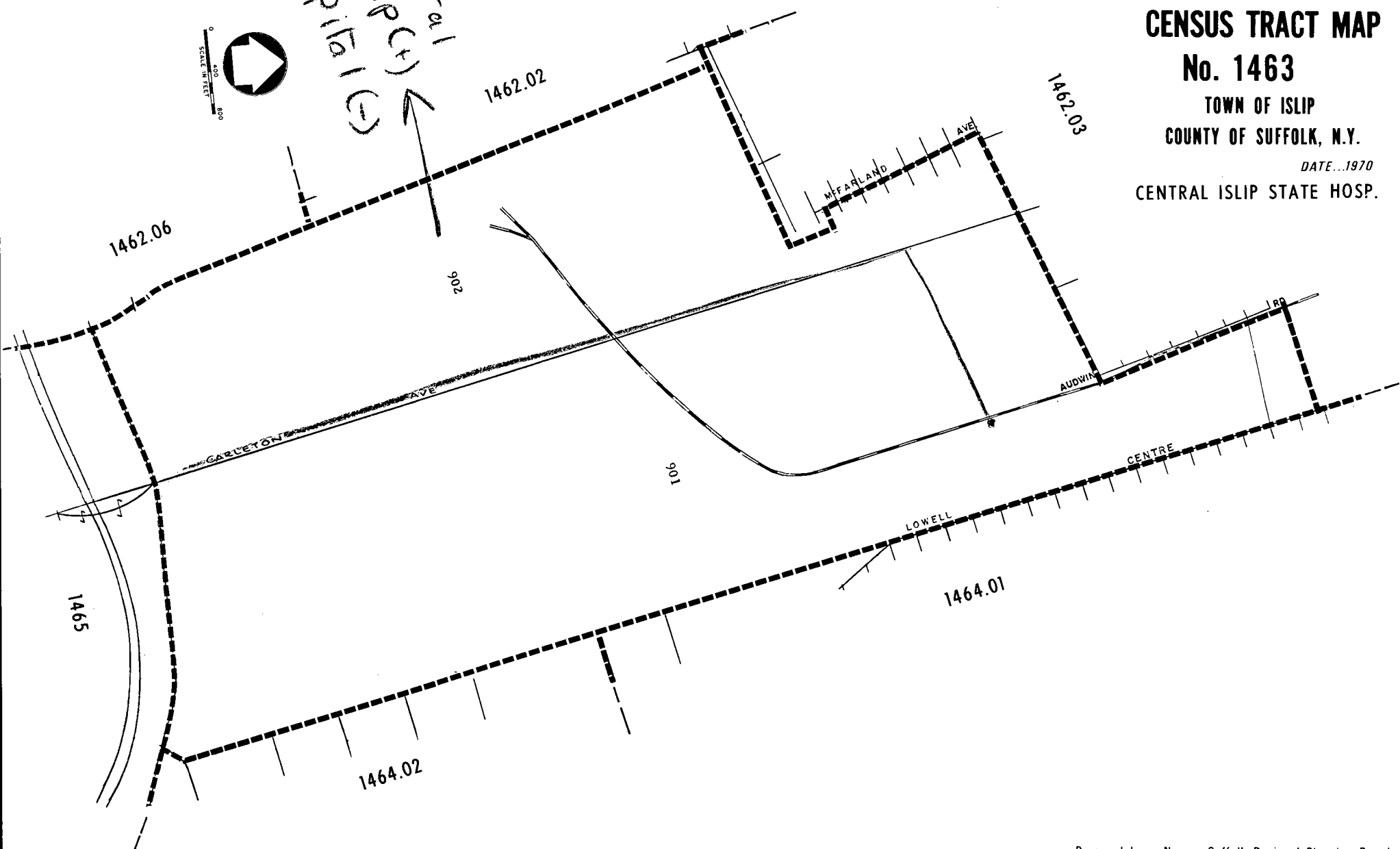
TOWN OF ISLIP
COUNTY OF SUFFOLK, N.Y.

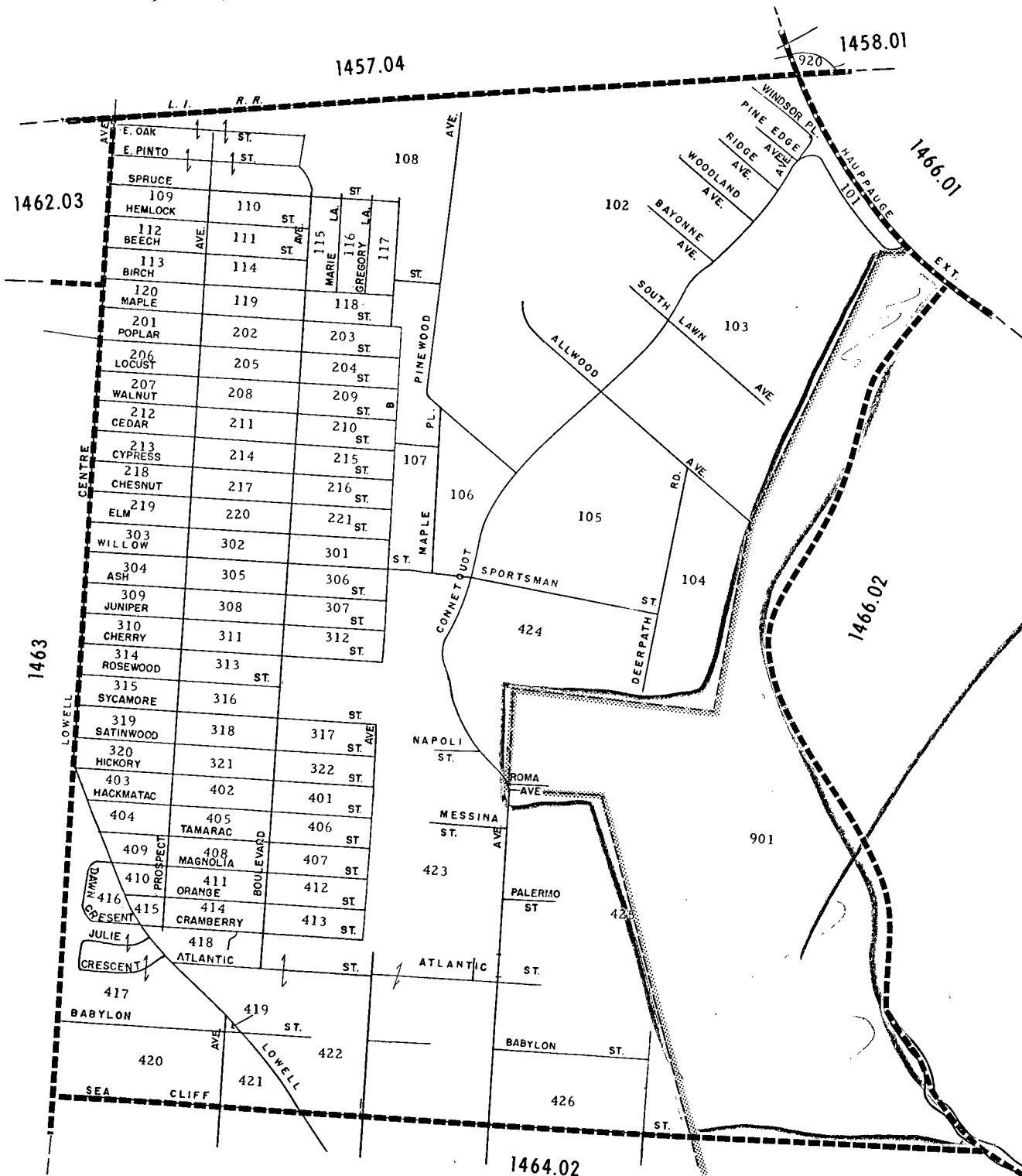
DATE...1970

CENTRAL ISLIP STATE HOSP.



Central
Islip (C)
Hospital (H)

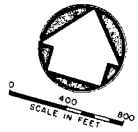




CENSUS TRACT MAP
No. 1464.01
 TOWN OF ISLIP
 COUNTY OF SUFFOLK, N.Y.

DATE...1970
 N. GREAT RIVER (UNINC.)
 LAKE LAND (UNINC.)

N. GREAT RIVER (+)
 LAKE LAND (-)

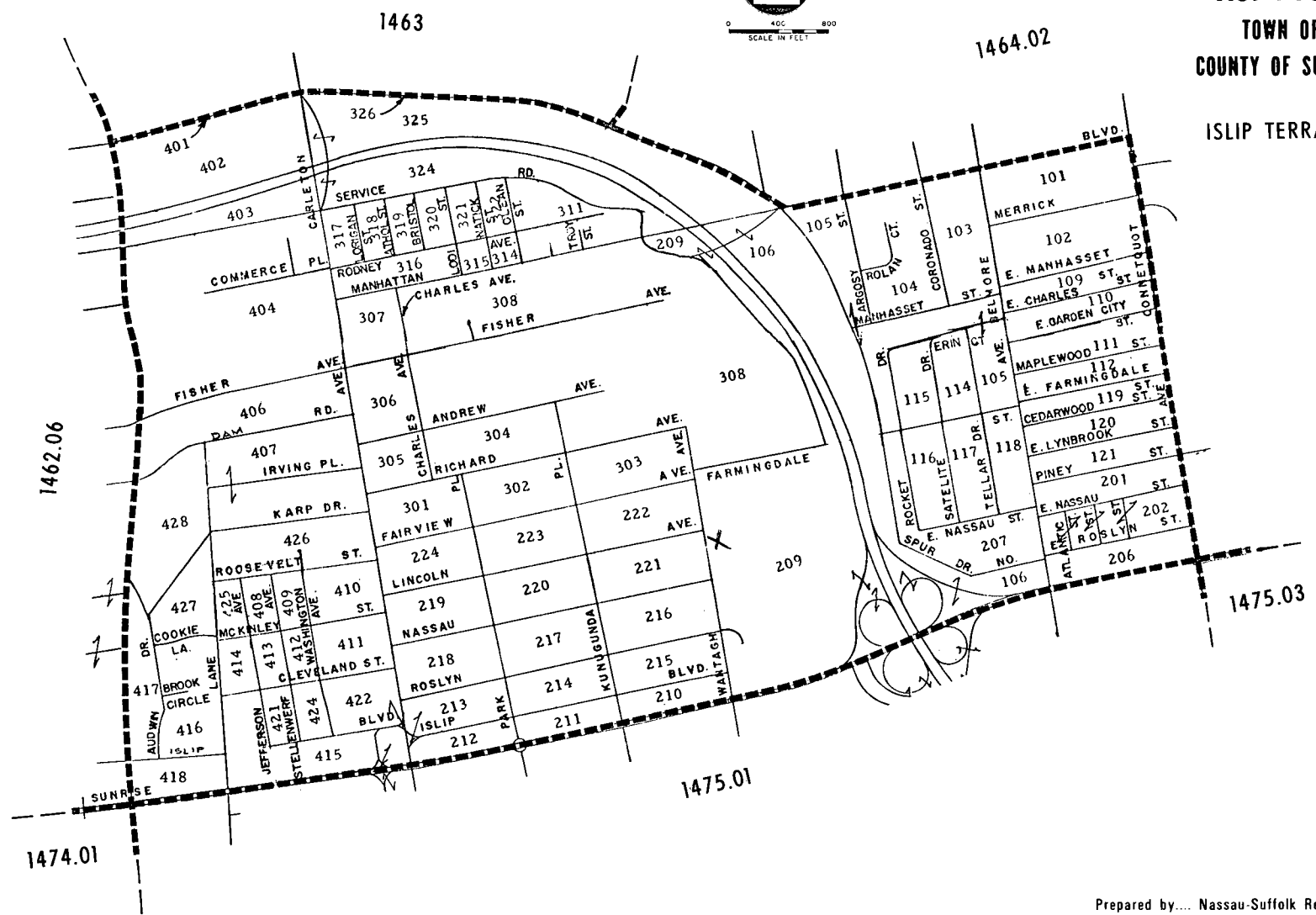
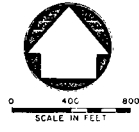


CENSUS TRACT MAP No. 1465

TOWN OF ISLIP
COUNTY OF SUFFOLK, N.Y.

DATE...1970

ISLIP TERRACE (UNINC.)



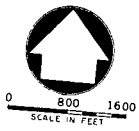
p. 39 Haystrom

CENSUS TRACT MAP No. 1466.01

TOWN OF ISLIP
COUNTY OF SUFFOLK, N.Y.

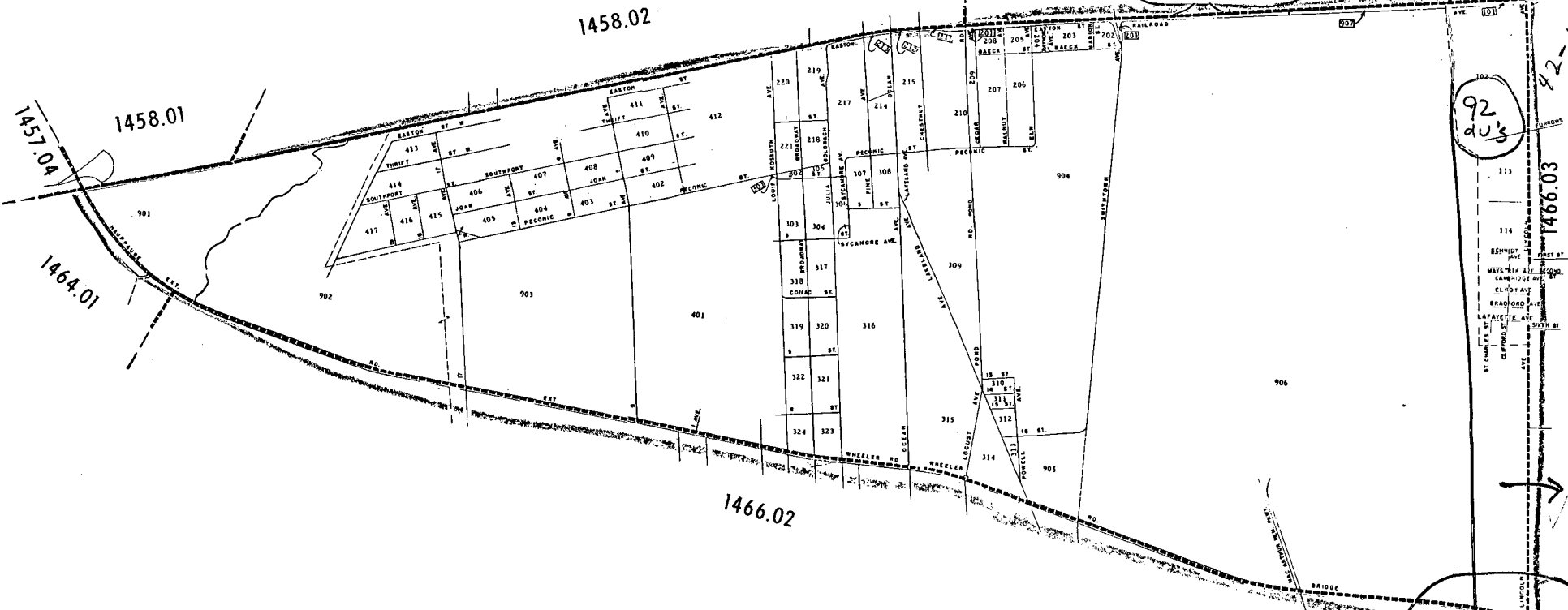
DATE...1970
LAKELAND (UNINC.)

1586.02



1970

63
du's
 $3.77 =$
1586.01
238



92
du's

42-1266
6668

1466.03

113
114
115
116
117
118
119
120
121
122
123
124
125
126
127
128
129
130
131
132
133
134
135
136
137
138
139
140
141
142
143
144
145
146
147
148
149
150
151
152
153
154
155
156
157
158
159
160
161
162
163
164
165
166
167
168
169
170
171
172
173
174
175
176
177
178
179
180
181
182
183
184
185
186
187
188
189
190
191
192
193
194
195
196
197
198
199
200
201
202
203
204
205
206
207
208
209
210
211
212
213
214
215
216
217
218
219
220
221
222
223
224
225
226
227
228
229
230
231
232
233
234
235
236
237
238
239
240
241
242
243
244
245
246
247
248
249
250
251
252
253
254
255
256
257
258
259
260
261
262
263
264
265
266
267
268
269
270
271
272
273
274
275
276
277
278
279
280
281
282
283
284
285
286
287
288
289
290
291
292
293
294
295
296
297
298
299
300
301
302
303
304
305
306
307
308
309
310
311
312
313
314
315
316
317
318
319
320
321
322
323
324
325
326
327
328
329
330
331
332
333
334
335
336
337
338
339
340
341
342
343
344
345
346
347
348
349
350
351
352
353
354
355
356
357
358
359
360
361
362
363
364
365
366
367
368
369
370
371
372
373
374
375
376
377
378
379
380
381
382
383
384
385
386
387
388
389
390
391
392
393
394
395
396
397
398
399
400
401
402
403
404
405
406
407
408
409
410
411
412
413
414
415
416
417
418
419
420
421
422
423
424
425
426
427
428
429
430
431
432
433
434
435
436
437
438
439
440
441
442
443
444
445
446
447
448
449
450
451
452
453
454
455
456
457
458
459
460
461
462
463
464
465
466
467
468
469
470
471
472
473
474
475
476
477
478
479
480
481
482
483
484
485
486
487
488
489
490
491
492
493
494
495
496
497
498
499
500

SACHEL
SD.

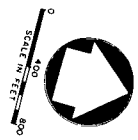
1976 → $92 \times 3.77 =$
347

CENSUS TRACT MAP
No. 1466.03

TOWN OF ISLIP
COUNTY OF SUFFOLK, N.Y.

DATE...1970

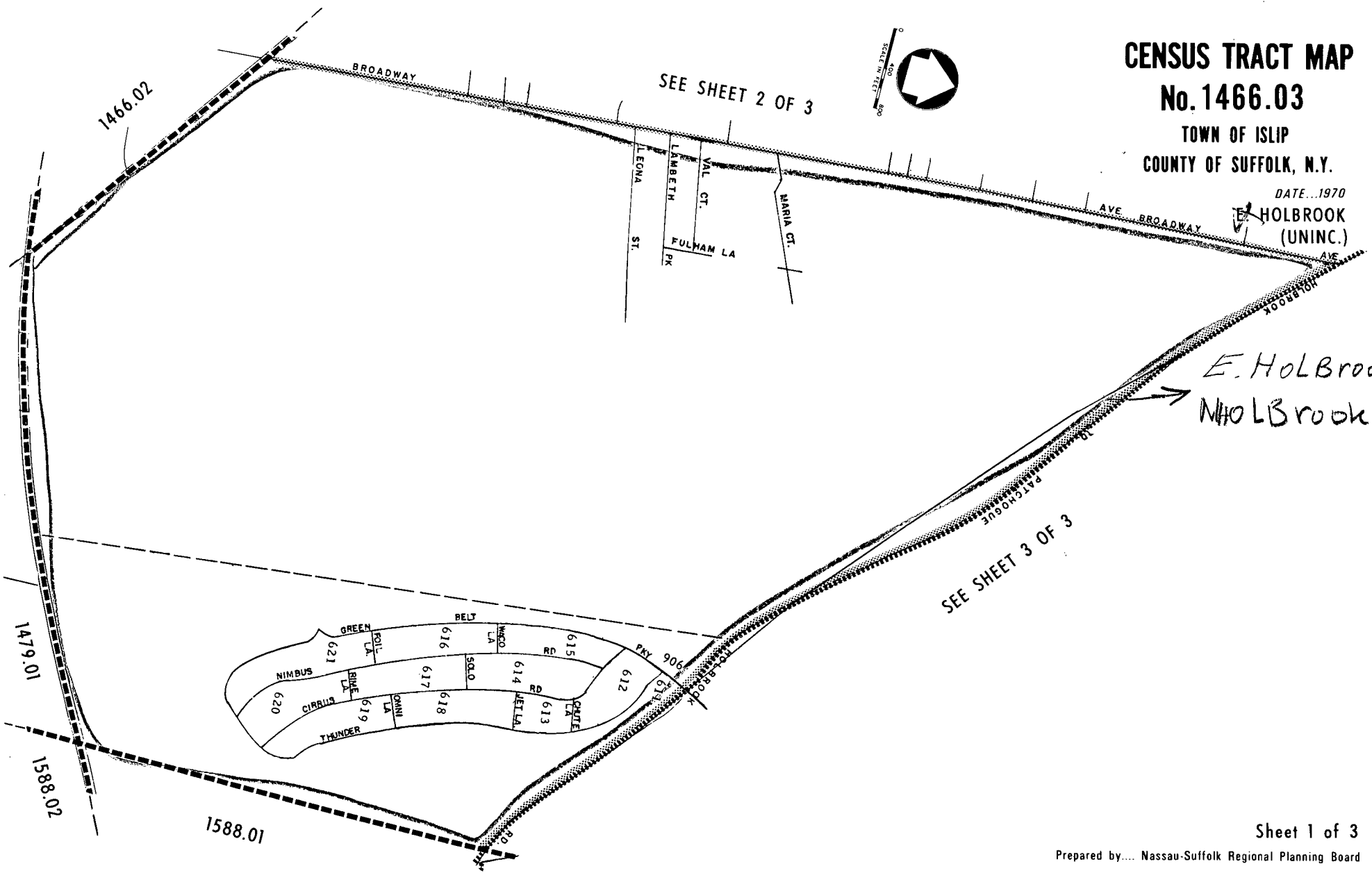
HOLBROOK
(UNINC.)



SEE SHEET 2 OF 3

SEE SHEET 3 OF 3

E. Holbrook (+)
N. Holbrook (+)



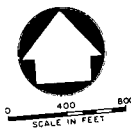
**CENSUS TRACT MAP
No. 1466.03**

TOWN OF ISLIP
COUNTY OF SUFFOLK, N.Y.

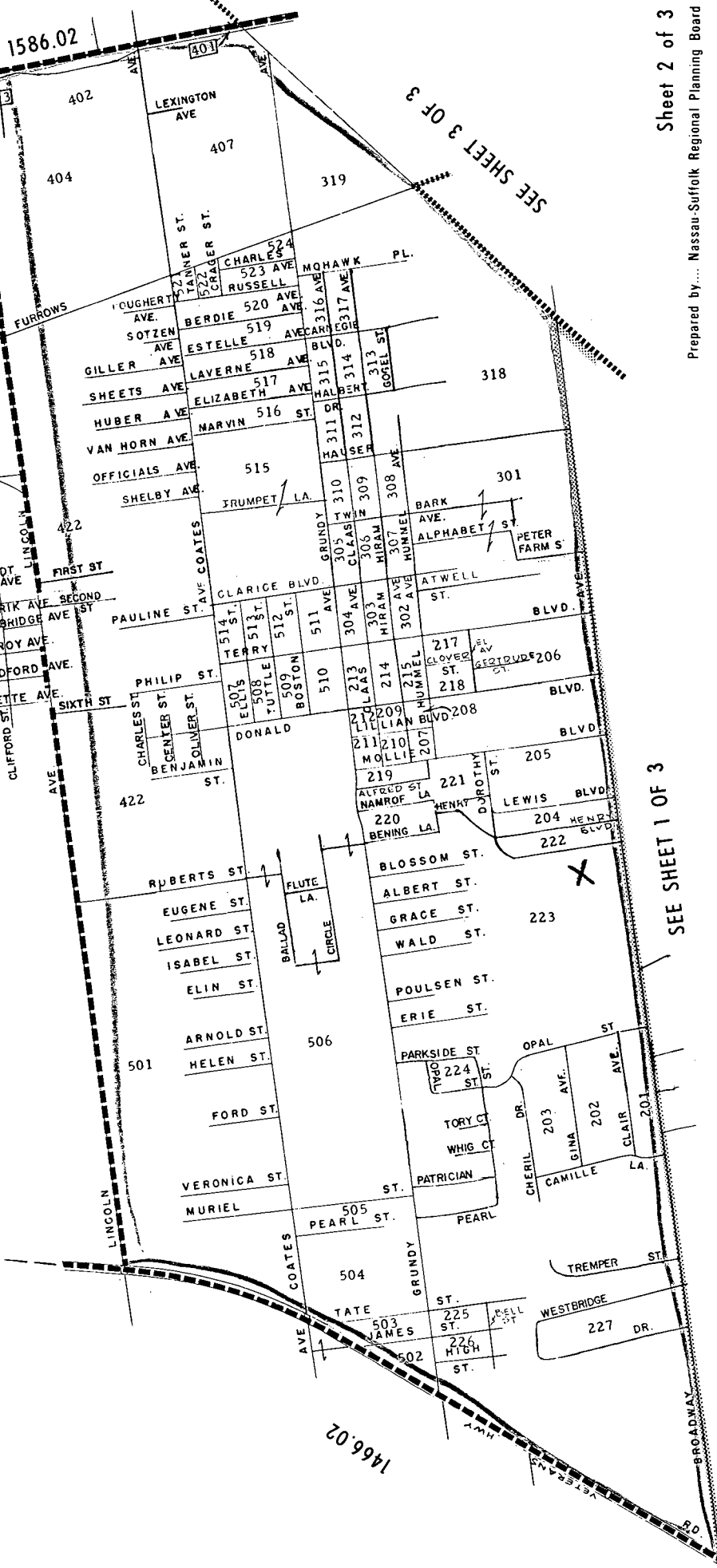
DATE 1970

HOLBROOK (UNINC.)

S. Holobrook (-)
N. Holobrook (+)

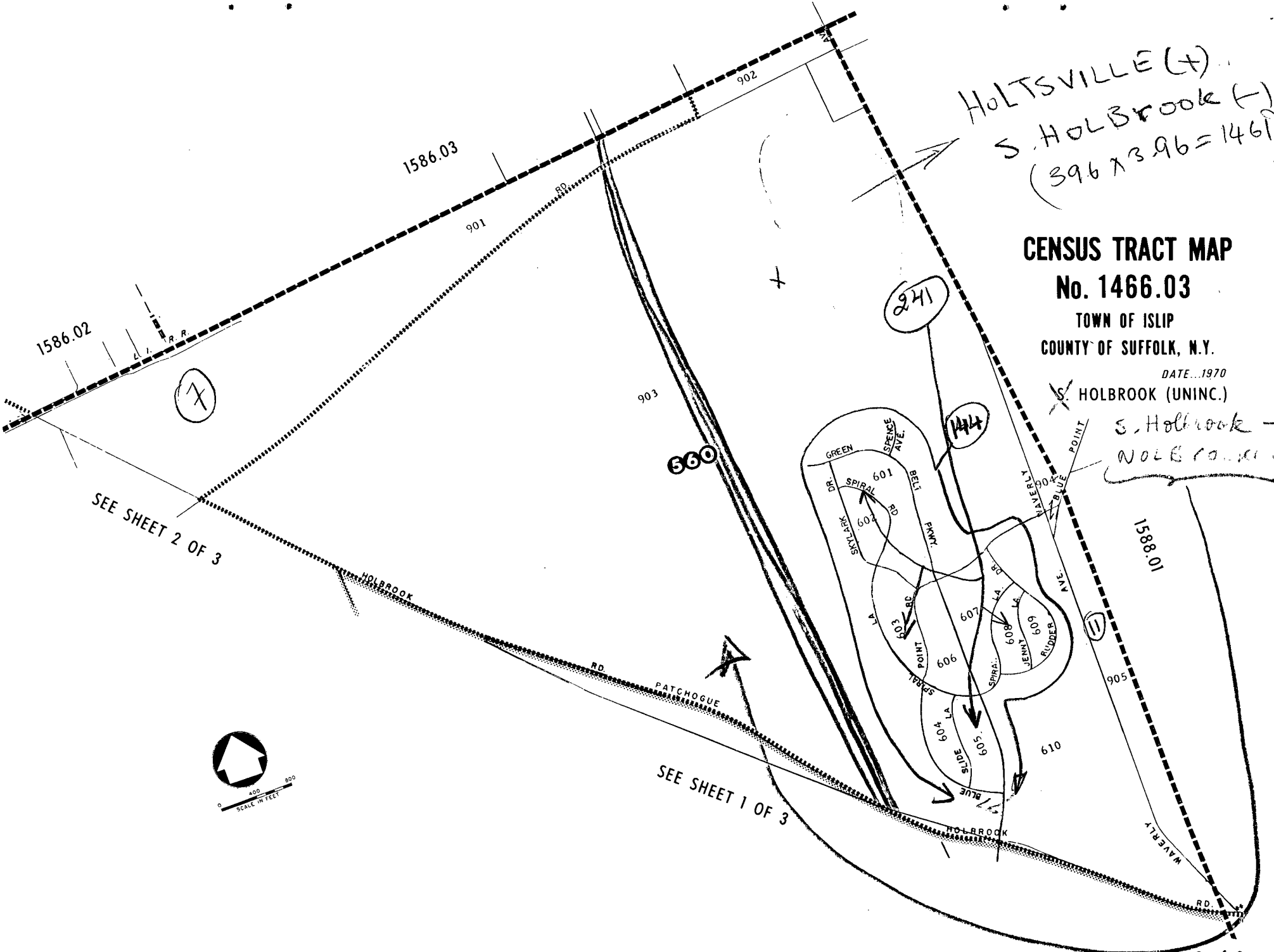


1466.01



SEE SHEET 3 OF 3

SEE SHEET 1 OF 3



CENSUS TRACT MAP
No. 1466.03
 TOWN OF ISLIP
 COUNTY OF SUFFOLK, N.Y.


DATE...1970

S. HOLBROOK (UNINC.)

S. Holbrook -
 NOLE

SEE SHEET 2 OF 3

SEE SHEET 1 OF 3



**CENSUS TRACT MAP
No. 1467.01**

TOWN OF ISLIP
COUNTY OF SUFFOLK, N.Y.

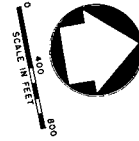
DATE...1970

~~NORTH ISLIP (UNINC.)~~

N. Bay Shore (+)

N. Islip (-)

B1. GR 1
B1. GR



521 x 4.16 =
2162

Count

1231.02

1228.02

1228.01

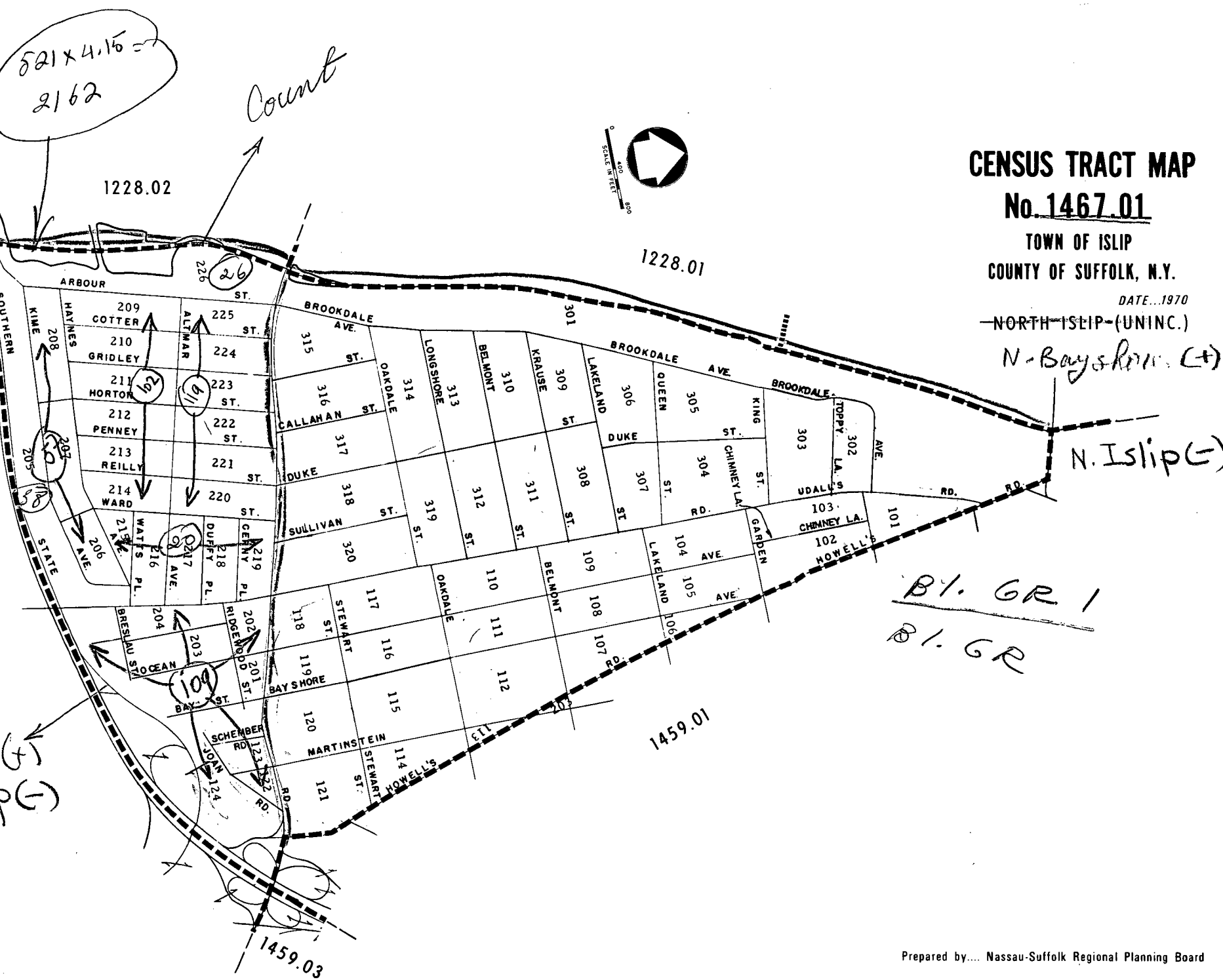
1467.02

1459.01

1459.03

W. Islip (+)

N. Islip (-)





CENSUS TRACT MAP

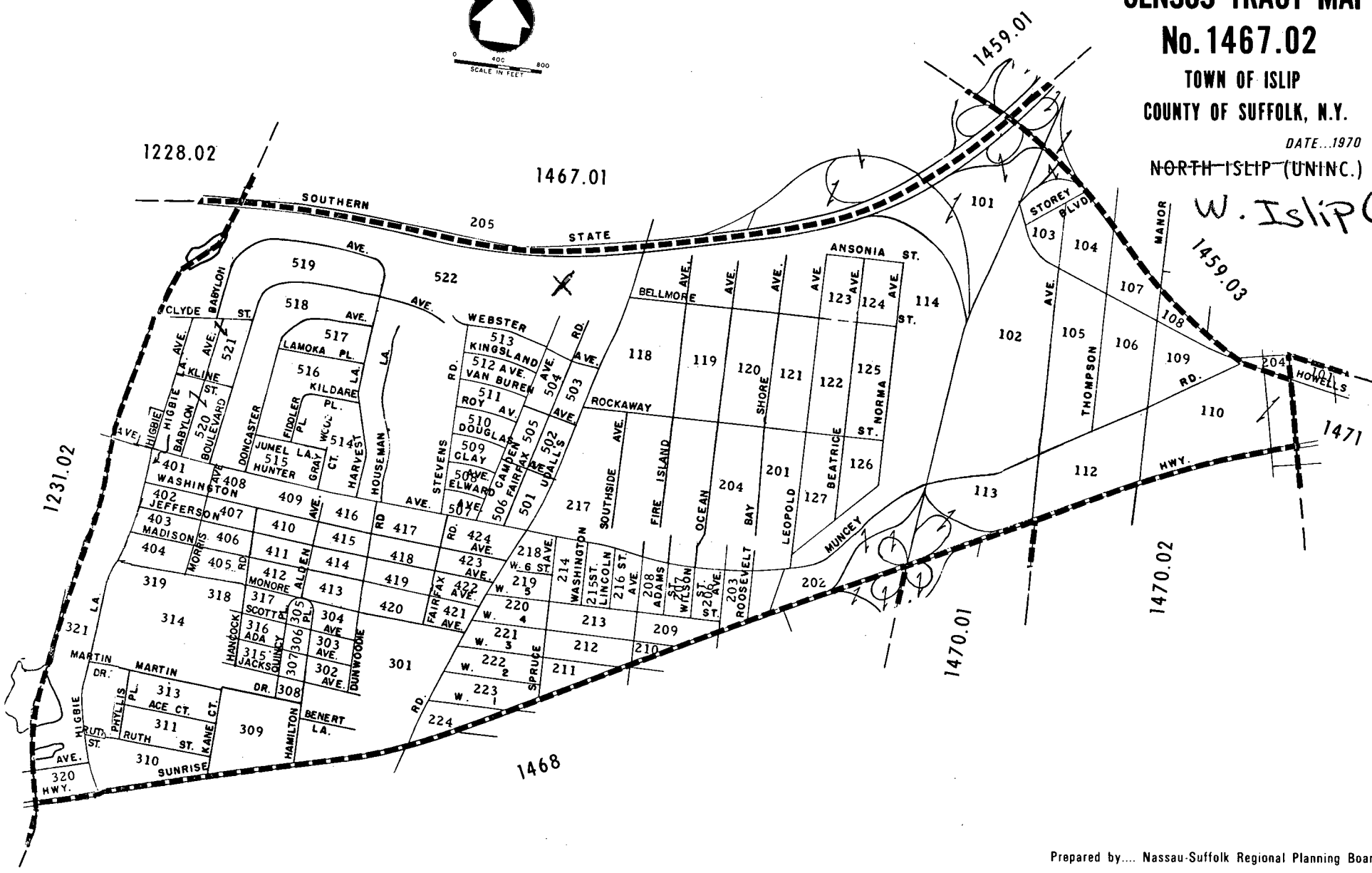
No. 1467.02

TOWN OF ISLIP
COUNTY OF SUFFOLK, N.Y.

DATE...1970

NORTH ISLIP (UNINC.)

W. Islip (+)



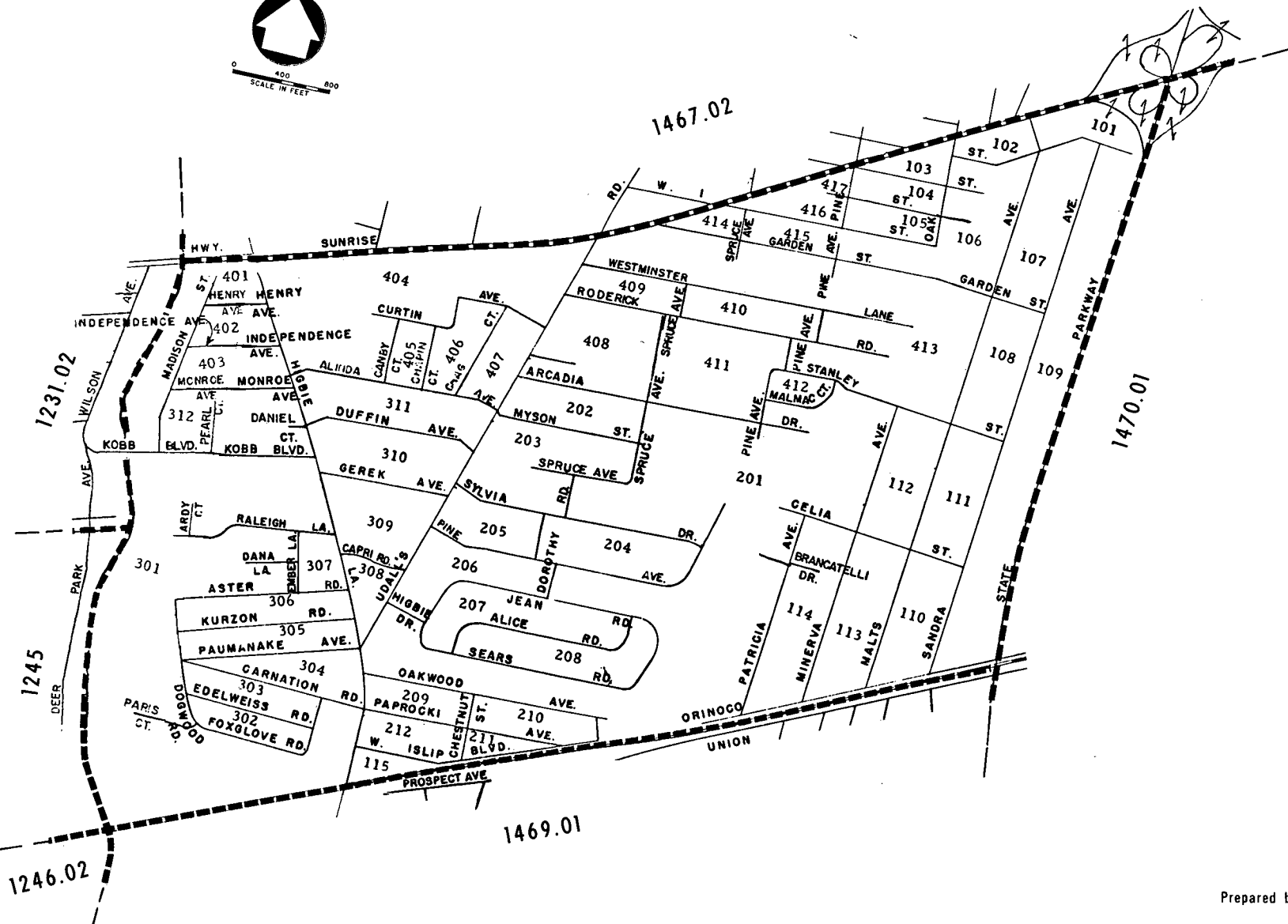
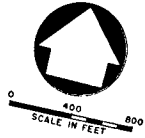
CENSUS TRACT MAP

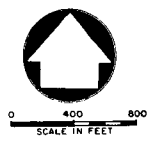
No. 1468

TOWN OF ISLIP
COUNTY OF SUFFOLK, N.Y.

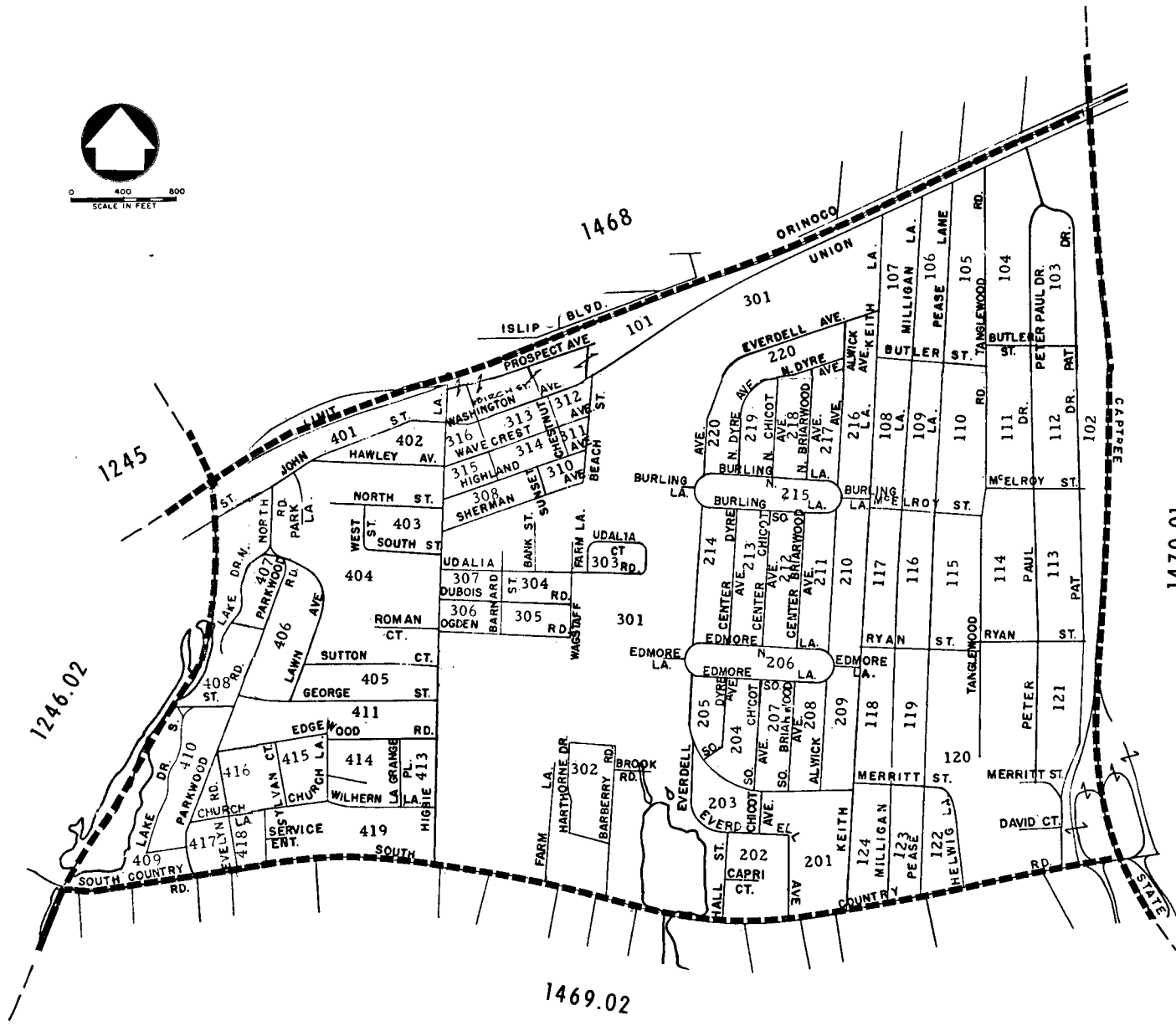
DATE...1970

WEST ISLIP (UNINC.)

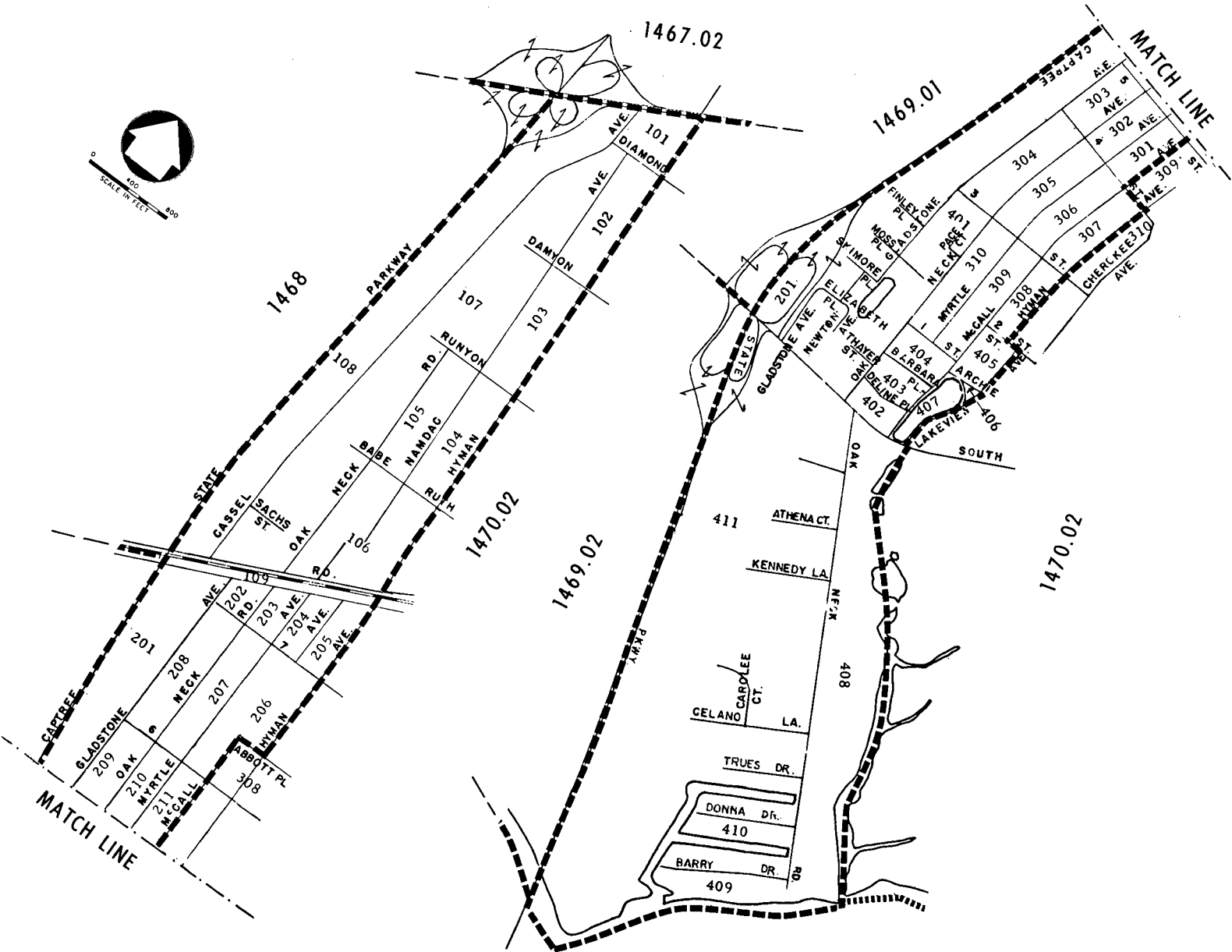
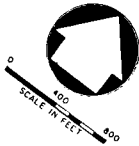




CENSUS TRACT MAP
No. 1469.01
 TOWN OF ISLIP
 COUNTY OF SUFFOLK, N.Y.
 DATE...1970
 WEST ISLIP (UNINC.)



1470.01



CENSUS TRACT MAP
No. 1470.01
TOWN OF ISLIP
COUNTY OF SUFFOLK, N.Y.
DATE...1970
~~W. BAY SHORE (UNINC.)~~

W. Islip (+)
W. Bayshore (-)

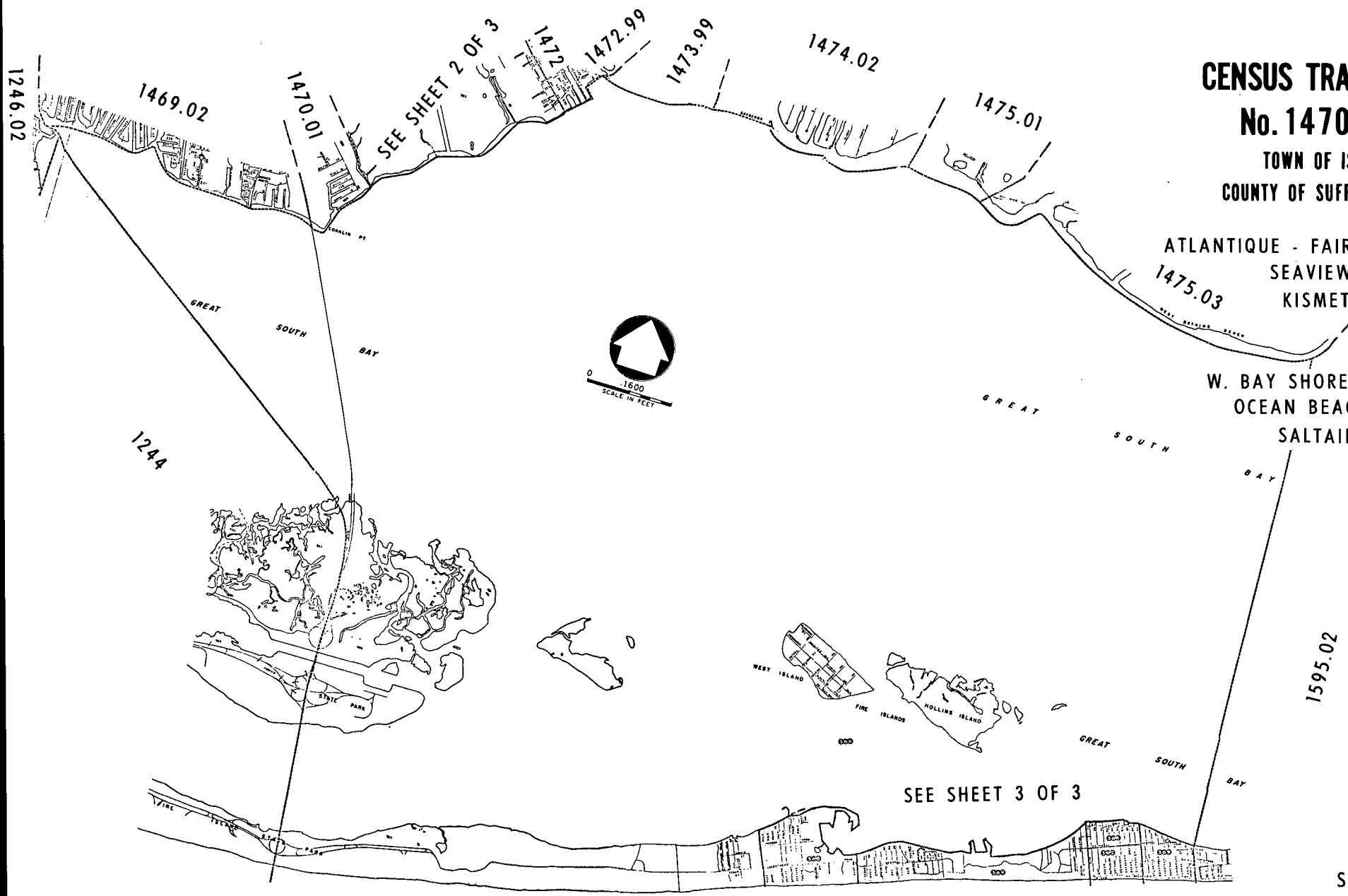
CENSUS TRACT MAP No. 1470.02

TOWN OF ISLIP
COUNTY OF SUFFOLK, N.Y.

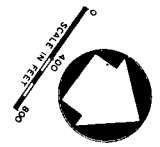
DATE...1970

ATLANTIQUE - FAIR HARBOR
SEAVIEW (UNINC.)
KISMET (UNINC.)

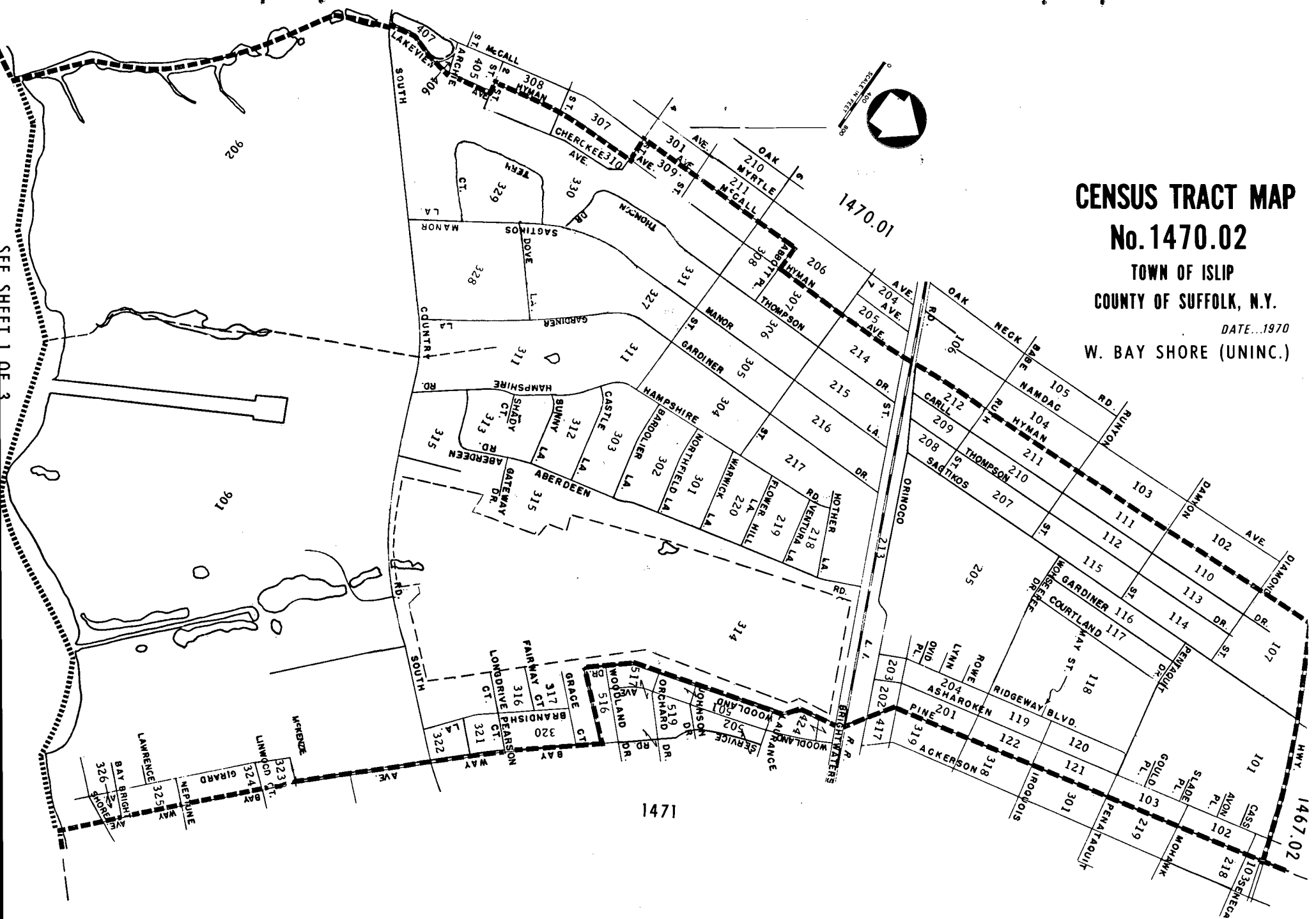
W. BAY SHORE (UNINC.)
OCEAN BEACH (VILL.)
SALTAIRE (VILL.)



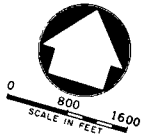
CENSUS TRACT MAP
No. 1470.02
 TOWN OF ISLIP
 COUNTY OF SUFFOLK, N.Y.
 DATE...1970
 W. BAY SHORE (UNINC.)



SEE SHEET 1 OF 3



1471



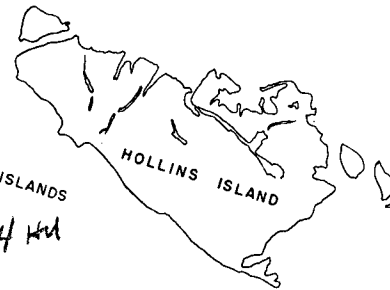
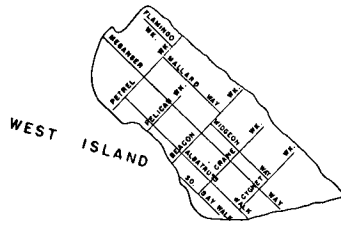
CENSUS TRACT MAP No. 1470.02

TOWN OF ISLIP
COUNTY OF SUFFOLK, N.Y.

DATE...1970

KISMET (UNINC.)
ATLANTIQUE - FAIR HARBOR
SEAVIEW (UNINC.)
SALT AIRE (VILL.)
OCEAN BEACH (VILL.)

SEE SHEET 1 OF 3



668 = 264 Hk

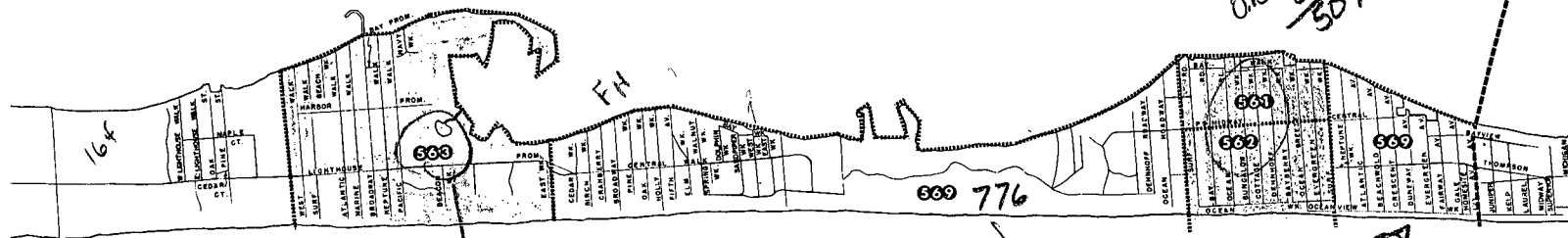
GREAT

SOUTH

BAY

1595.02

O.B. 217
387
504

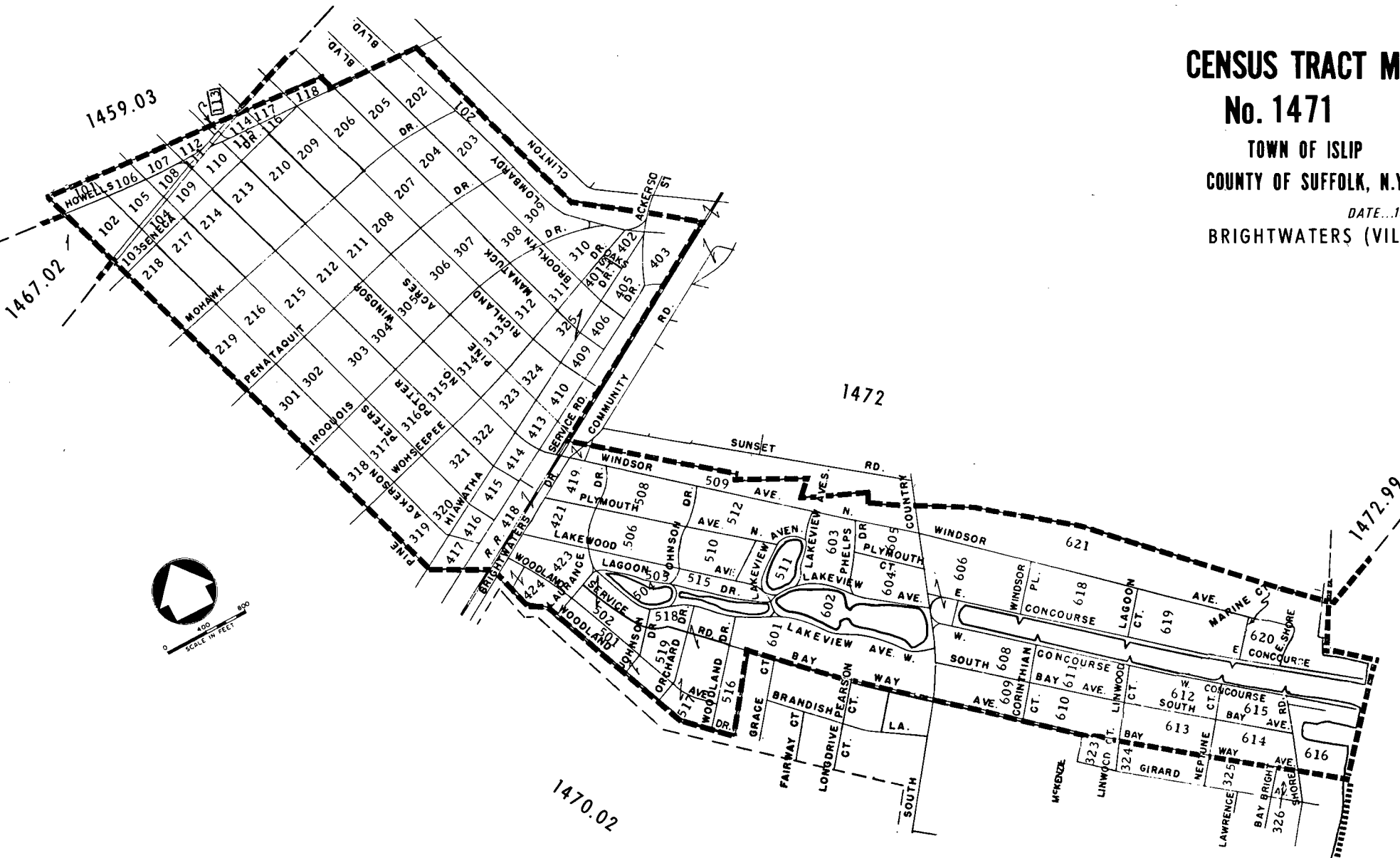


262

CENSUS TRACT MAP No. 1471

TOWN OF ISLIP
COUNTY OF SUFFOLK, N.Y.

DATE...1970
BRIGHTWATERS (VILL.)



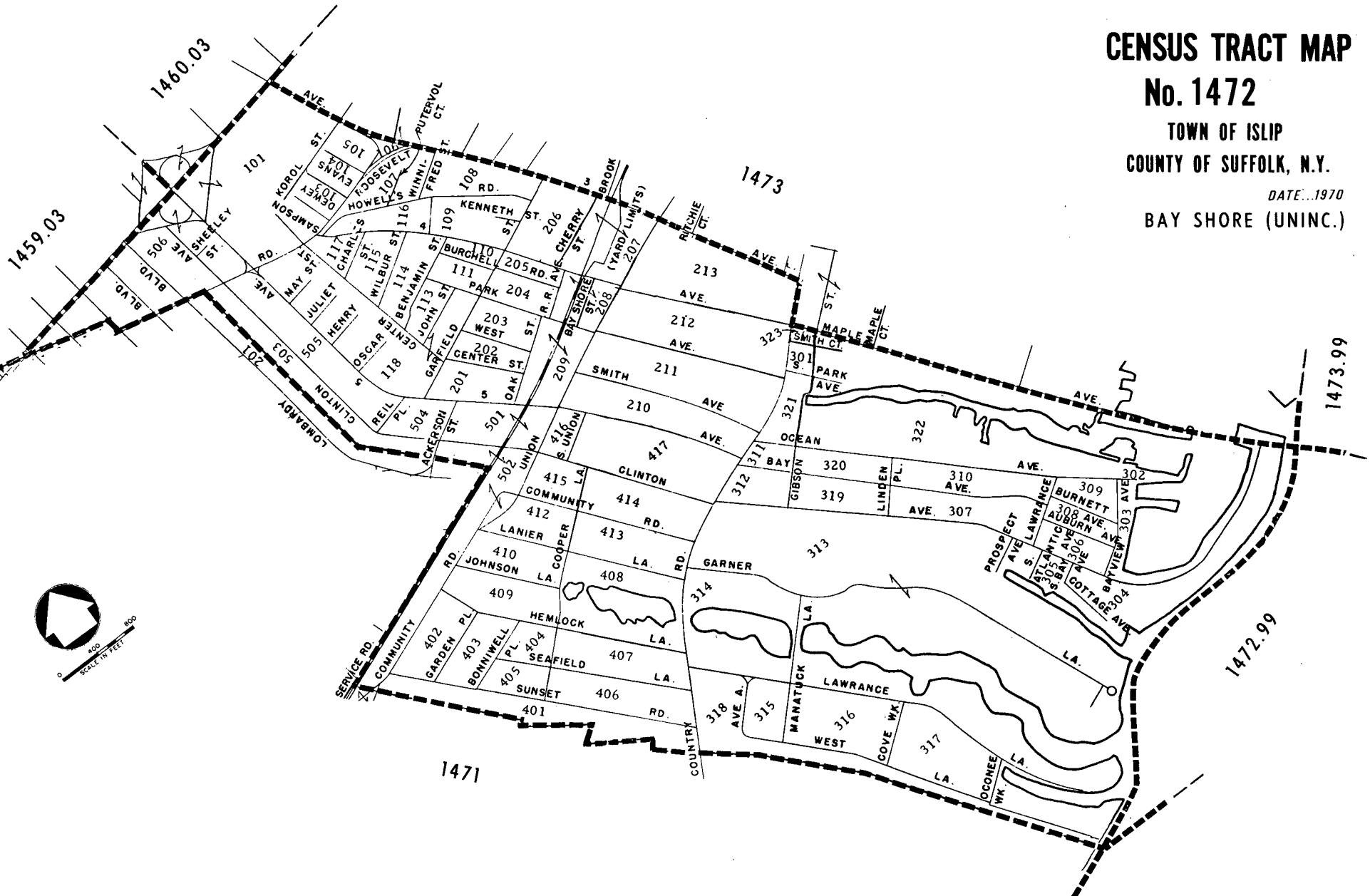
CENSUS TRACT MAP

No. 1472

TOWN OF ISLIP
COUNTY OF SUFFOLK, N.Y.

DATE: 1970

BAY SHORE (UNINC.)



CENSUS TRACT MAP

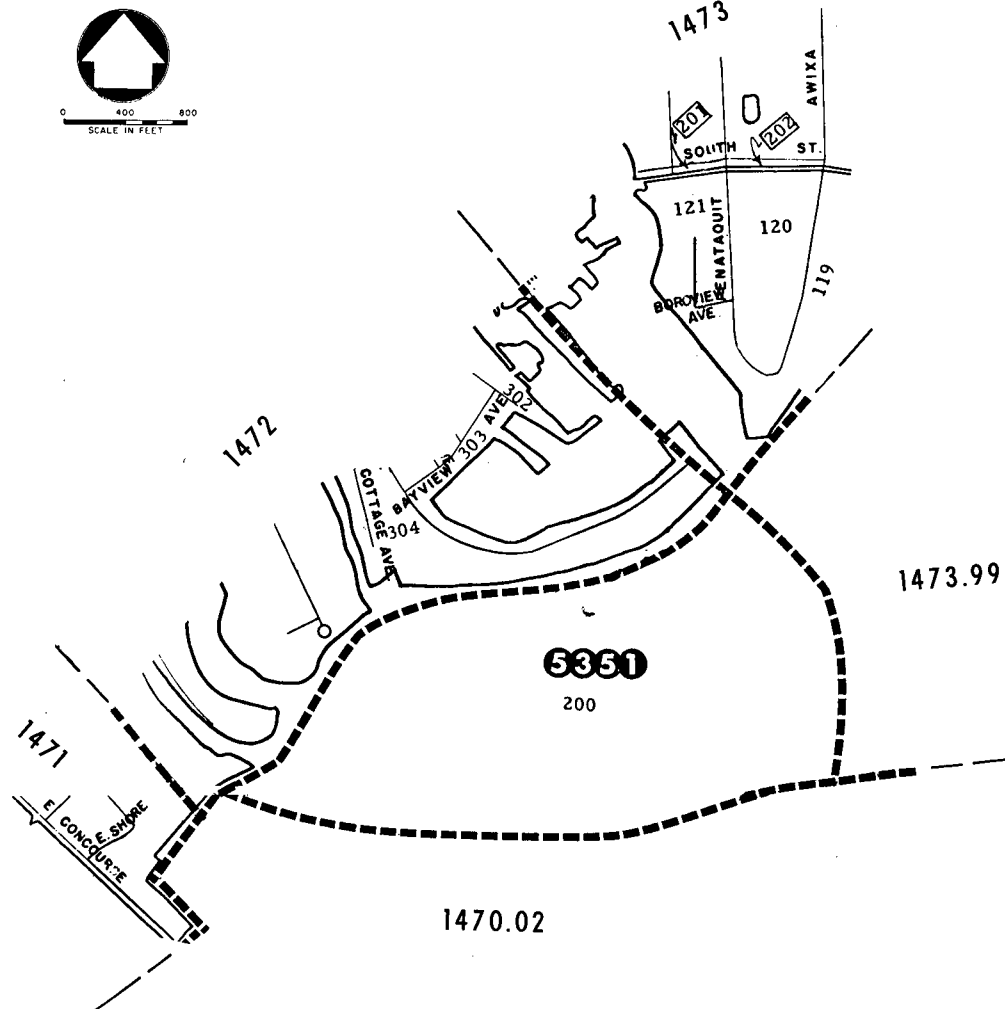
No. 1472.99

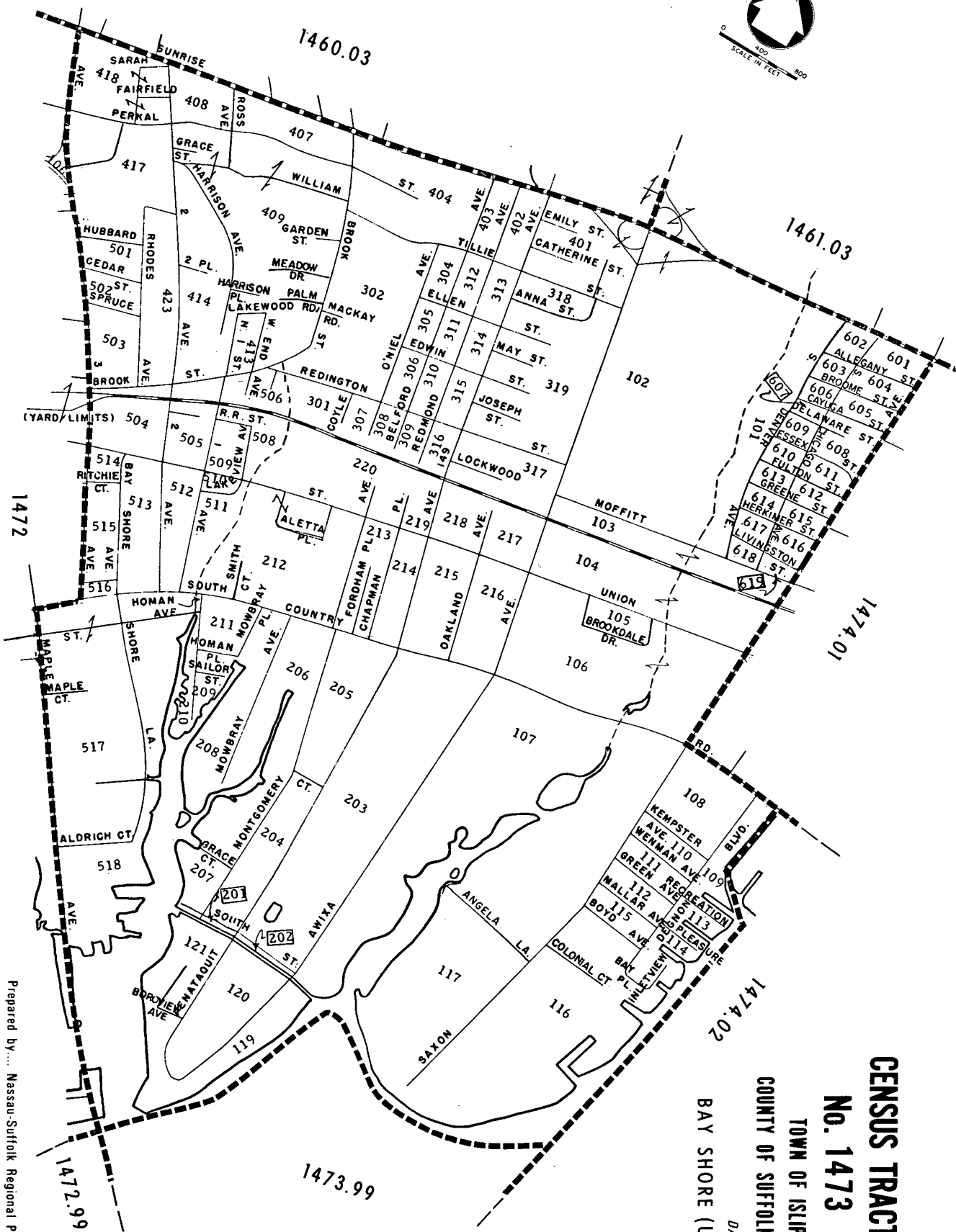
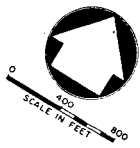
TOWN OF ISLIP

COUNTY OF SUFFOLK, N.Y.

DATE...1970

BAY SHORE (UNINC.)





CENSUS TRACT MAP

No. 1473

TOWN OF ISLIP

COUNTY OF SUFFOLK, N.Y.

DATE...1970

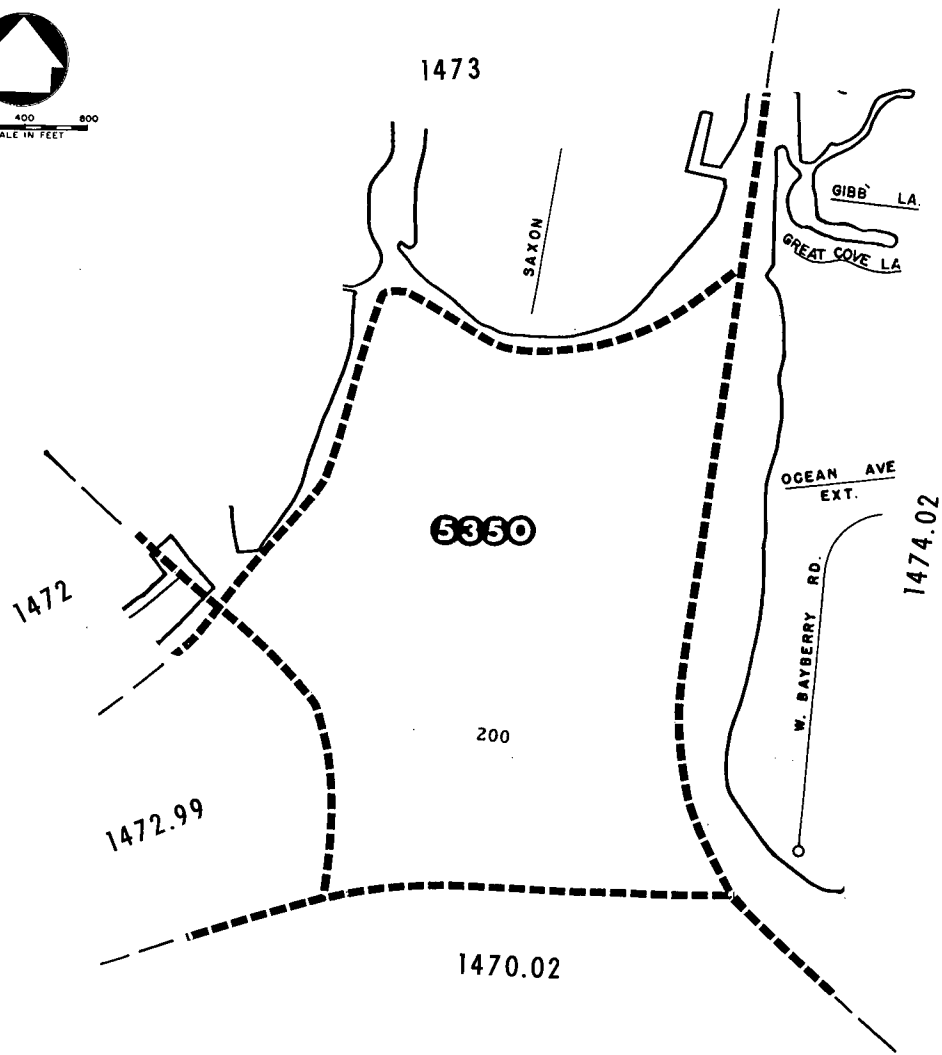
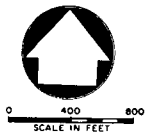
BAY SHORE (UNINC.)

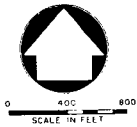
CENSUS TRACT MAP No. 1473.99

TOWN OF ISLIP
COUNTY OF SUFFOLK, N.Y.

DATE...1970

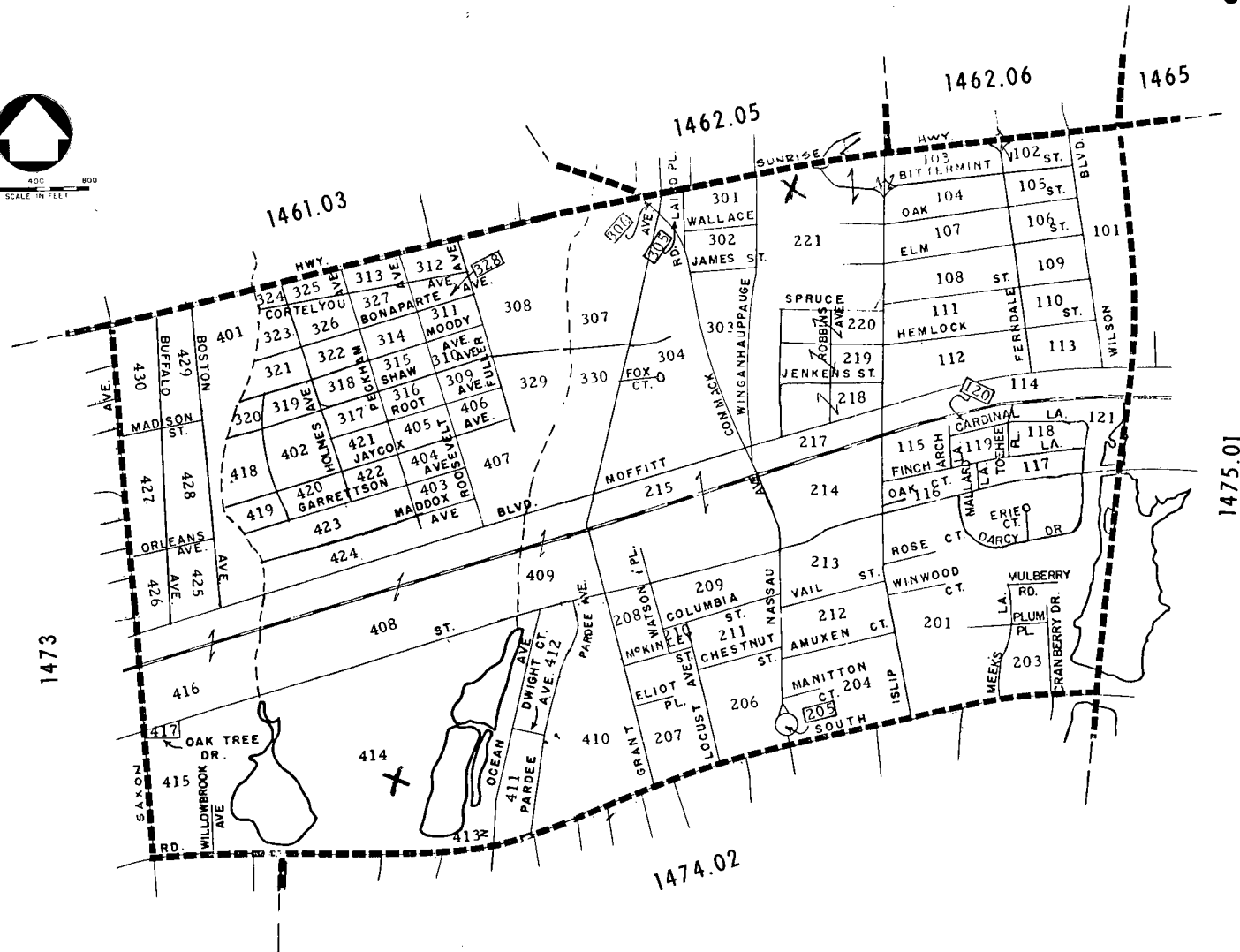
BAY SHORE (UNINC.)





CENSUS TRACT MAP No. 1474.01 TOWN OF ISLIP COUNTY OF SUFFOLK, N.Y.

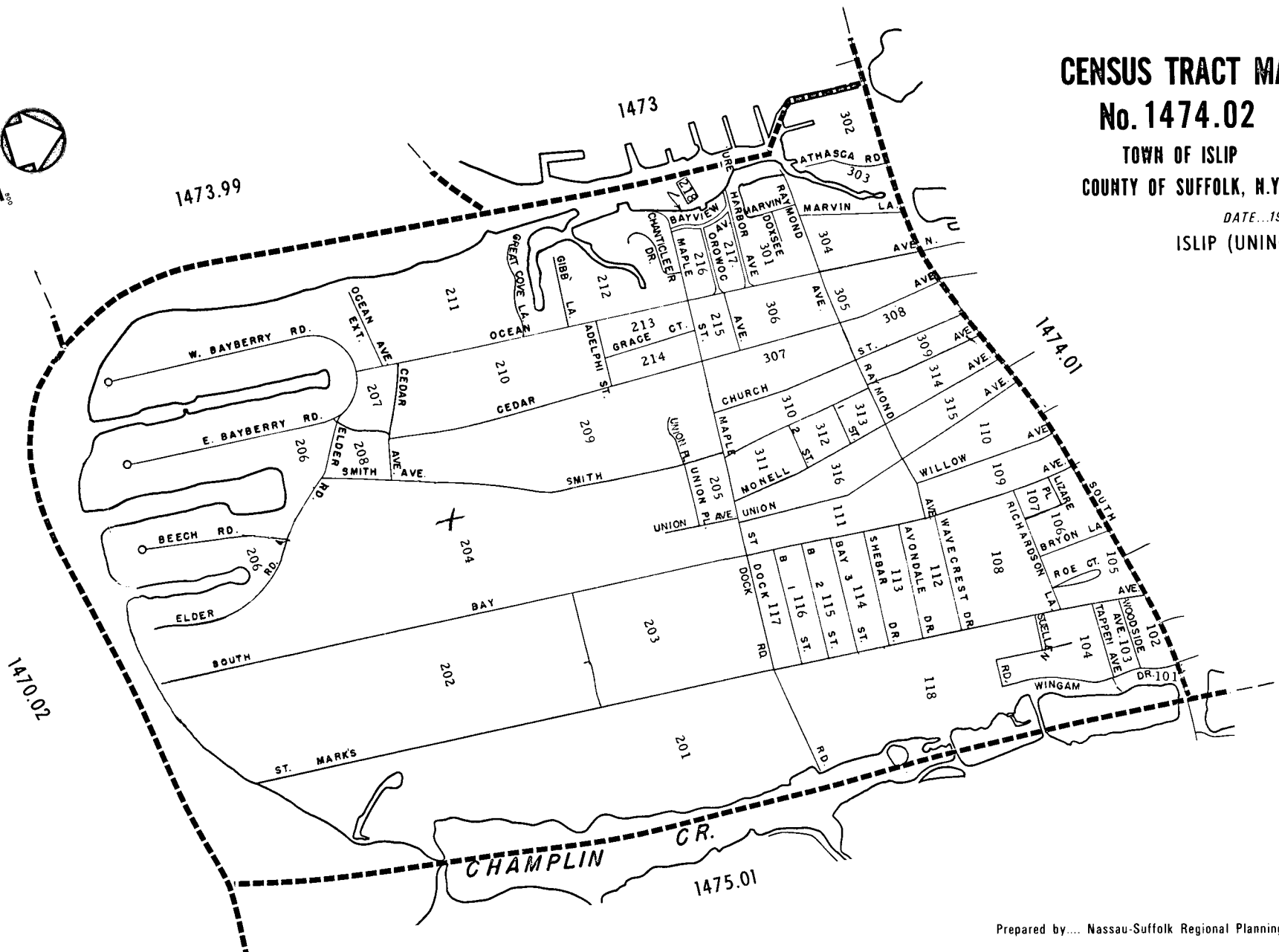
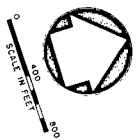
DATE: 1970
ISLIP (UNINC.)

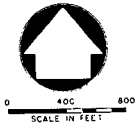


CENSUS TRACT MAP No. 1474.02

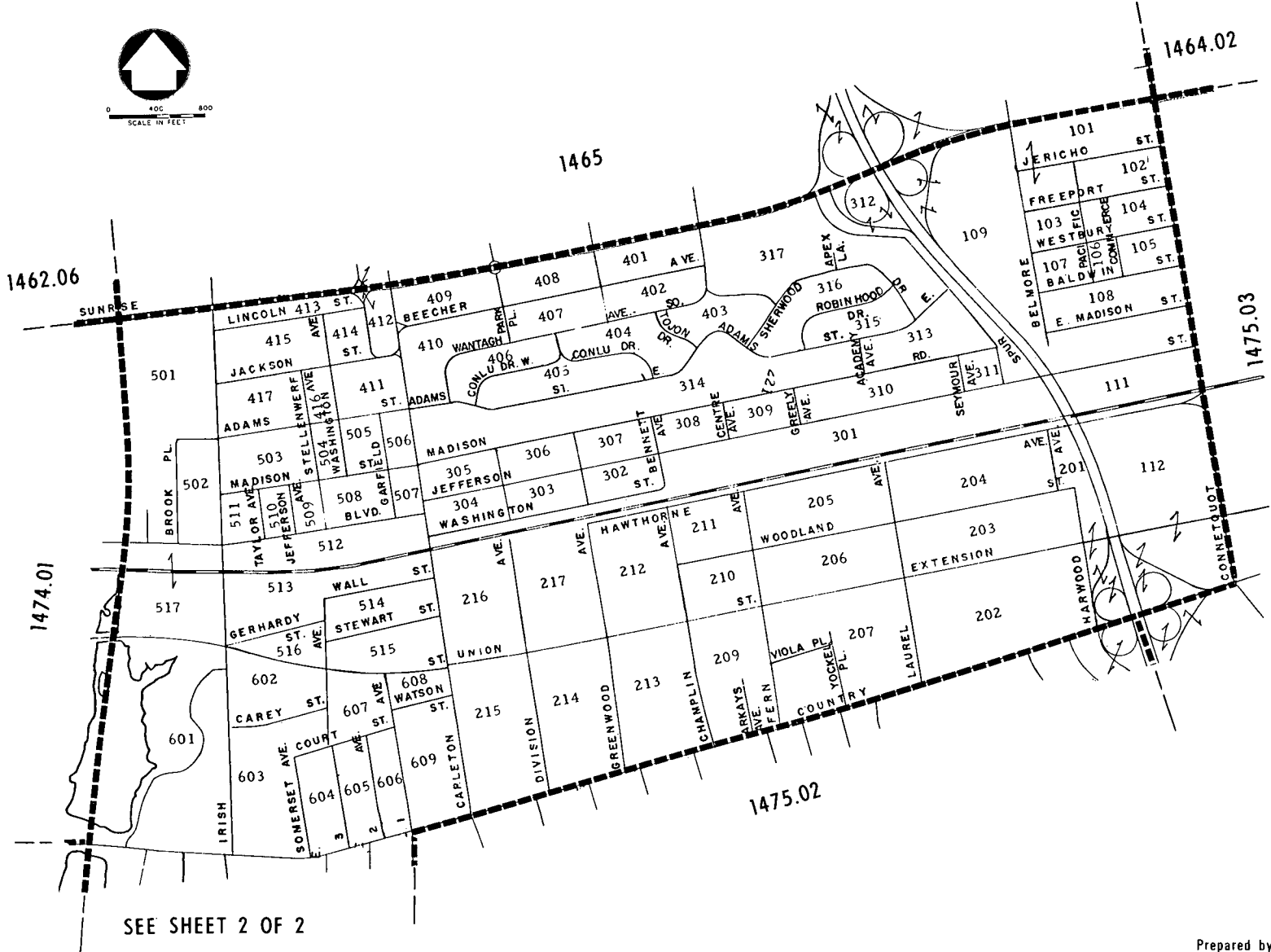
TOWN OF ISLIP
COUNTY OF SUFFOLK, N.Y.

DATE...1970
ISLIP (UNINC.)





CENSUS TRACT MAP
No. 1475.01
TOWN OF ISLIP
COUNTY OF SUFFOLK, N.Y.
DATE...1970
EAST ISLIP (UNINC.)



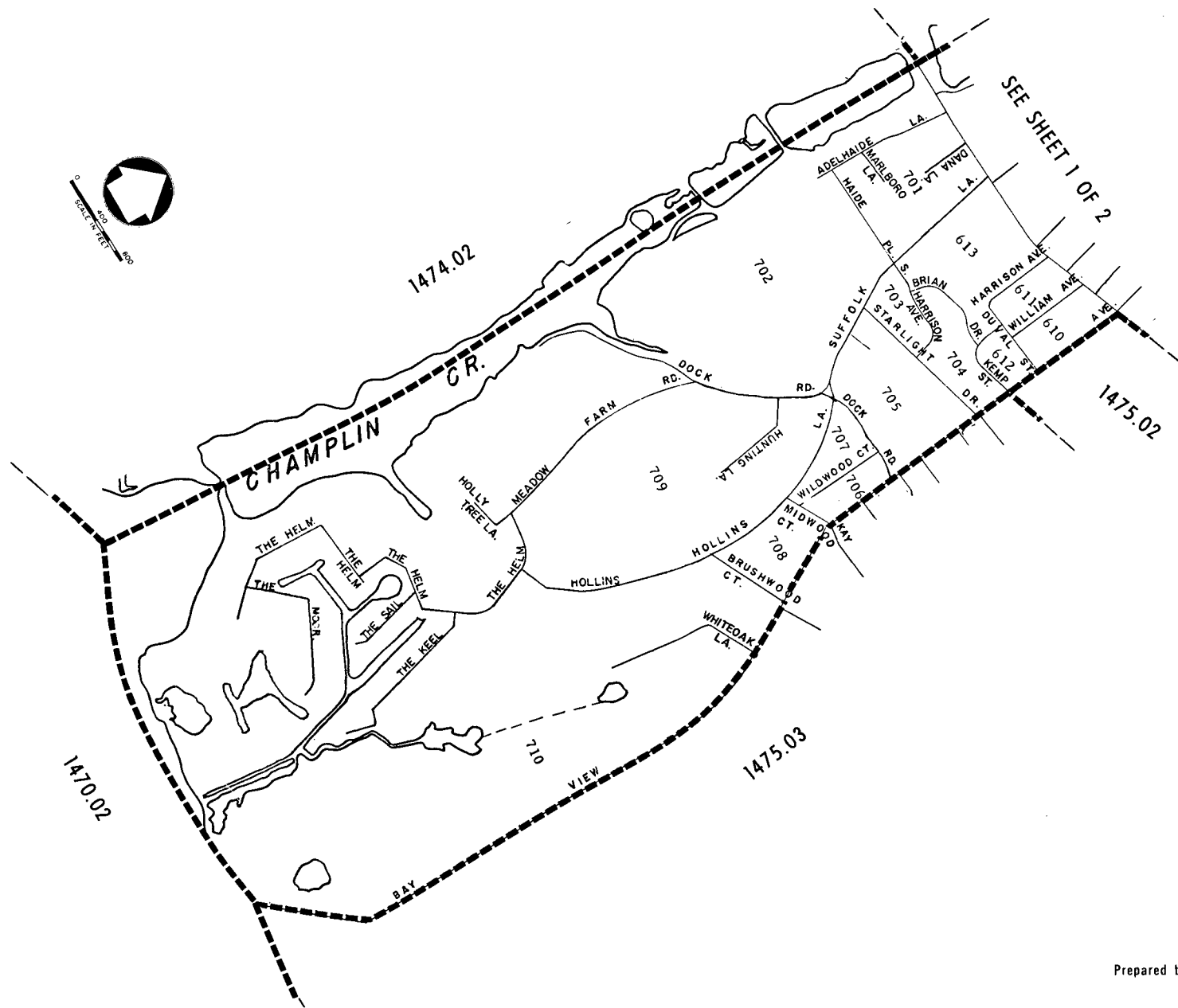
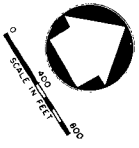
SEE SHEET 2 OF 2

**CENSUS TRACT MAP
No. 1475.01**

**TOWN OF ISLIP
COUNTY OF SUFFOLK, N.Y.**

DATE...1970

EAST ISLIP (UNINC.)



CENSUS TRACT MAP

No. 1475.02

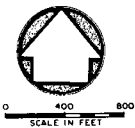
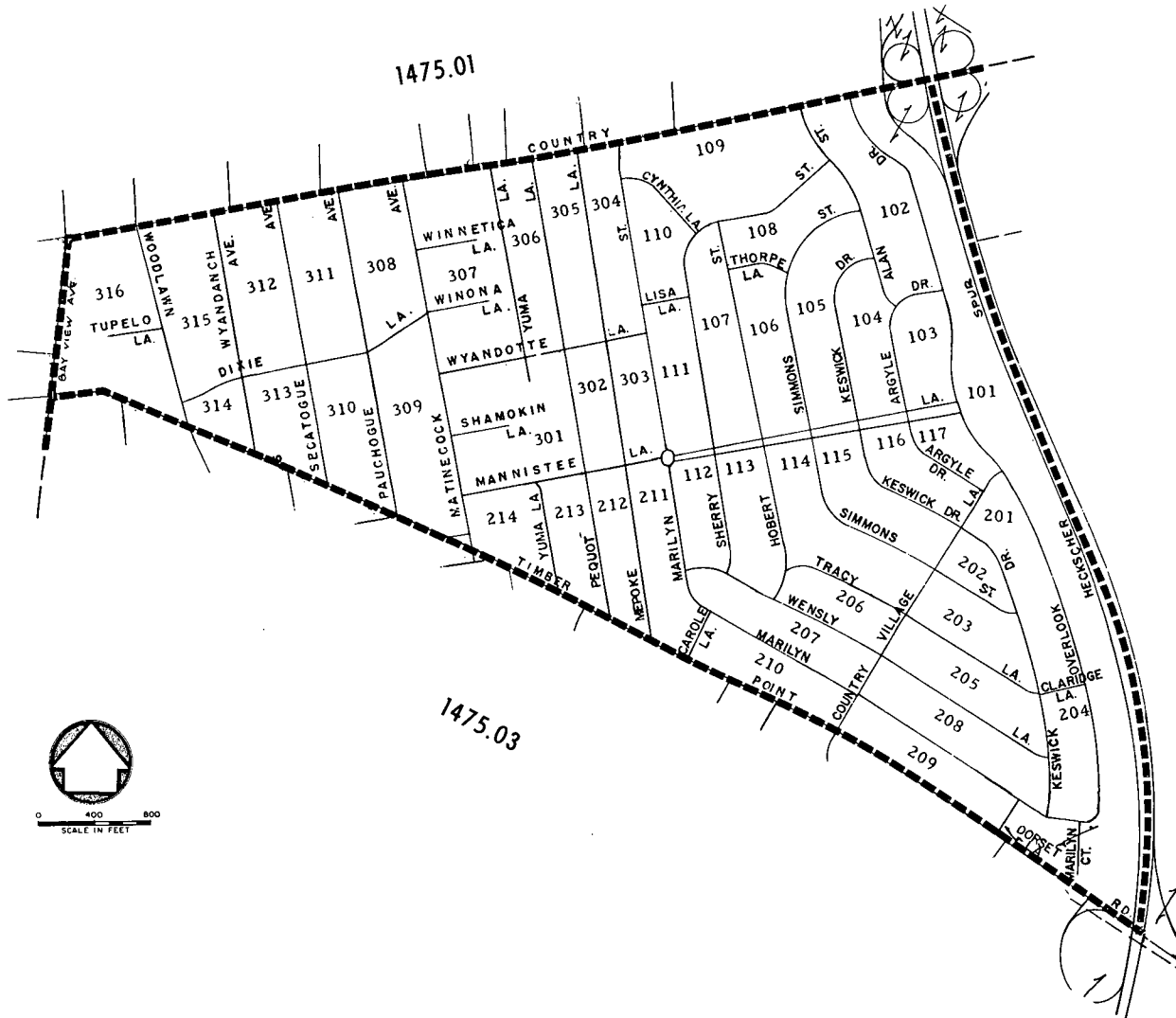
TOWN OF ISLIP
COUNTY OF SUFFOLK, N.Y.

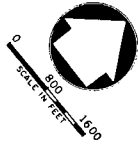
DATE...1970

GREAT RIVER (UNINC.)

East Islip (+)

GT. River (-)





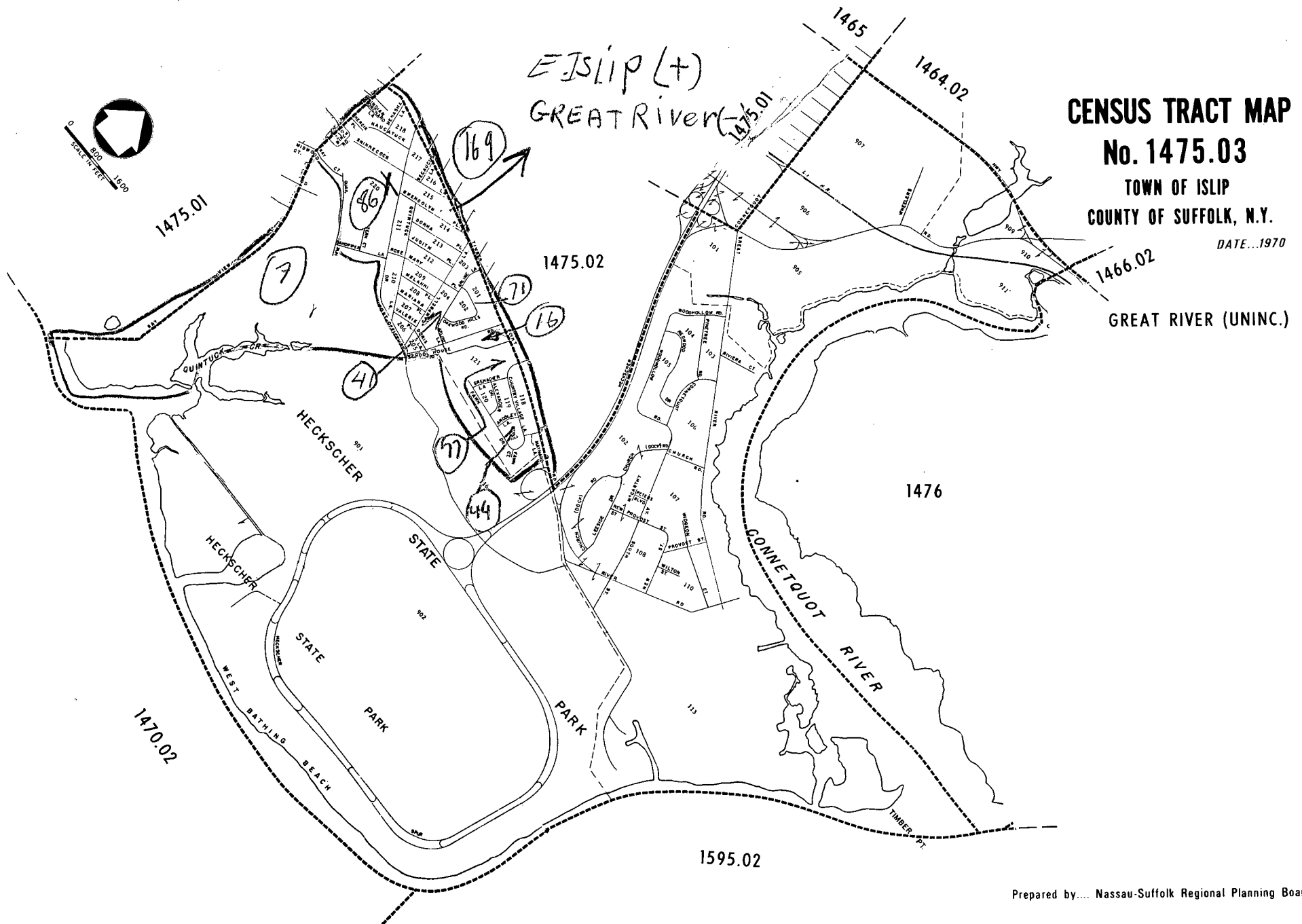
ISLIP (+)
GREAT RIVER

CENSUS TRACT MAP

No. 1475.03

TOWN OF ISLIP
COUNTY OF SUFFOLK, N.Y.

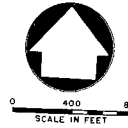
DATE...1970



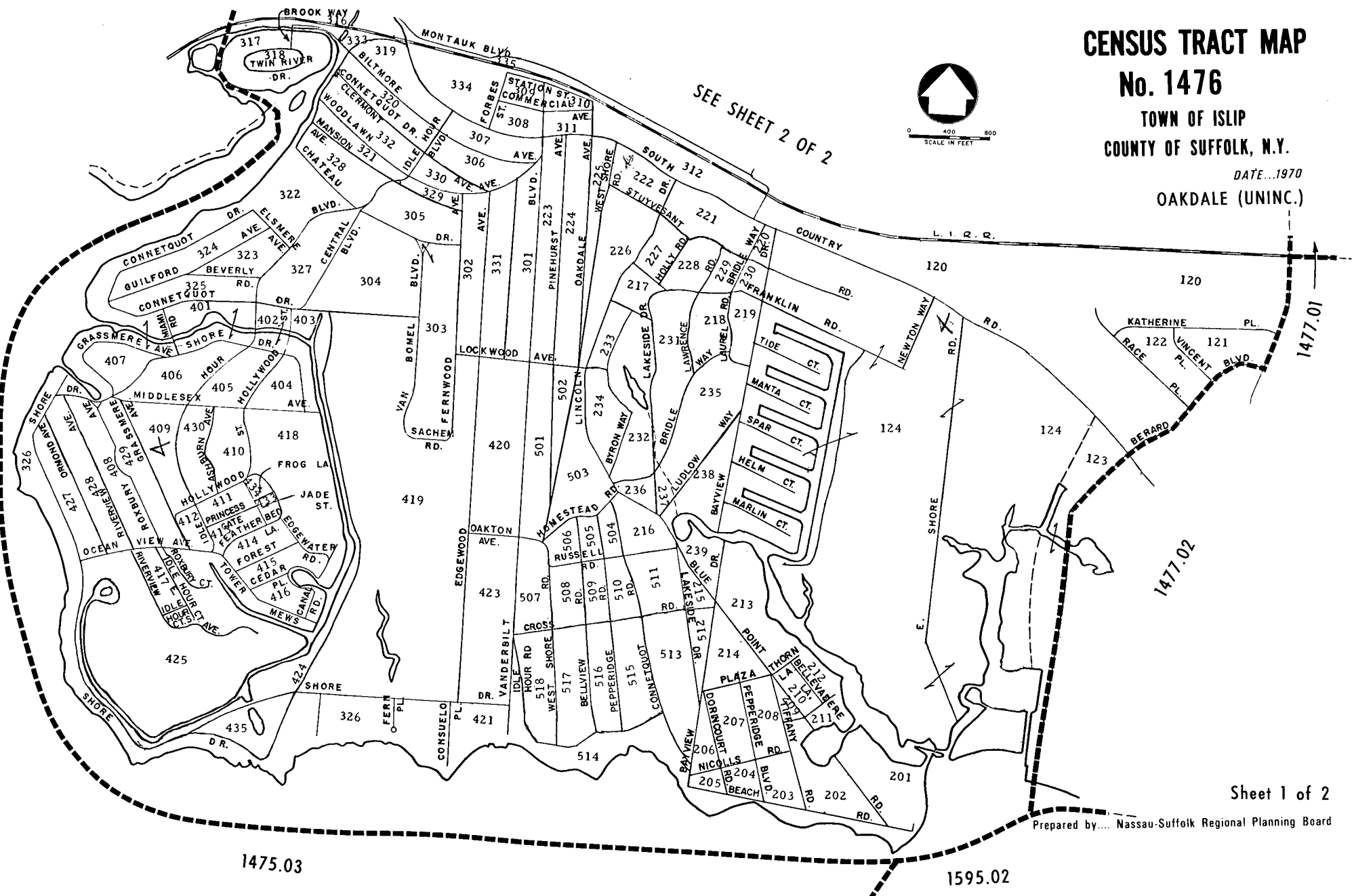
CENSUS TRACT MAP No. 1476

TOWN OF ISLIP
COUNTY OF SUFFOLK, N.Y.

DATE...1970
OAKDALE (UNINC.)



SEE SHEET 2 OF 2

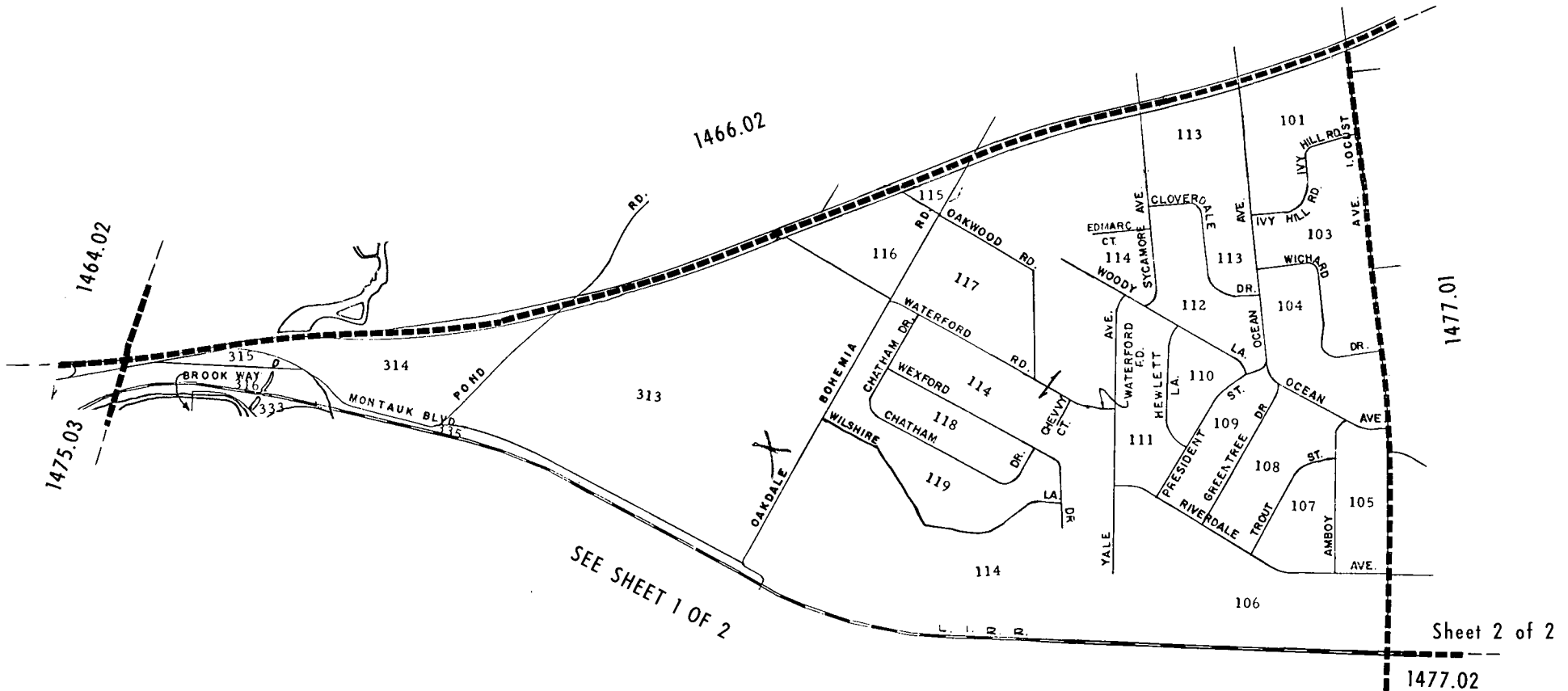
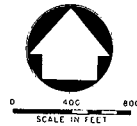


CENSUS TRACT MAP No. 1476

TOWN OF ISLIP
COUNTY OF SUFFOLK, N.Y.

DATE...1970

OAKDALE (UNINC.)



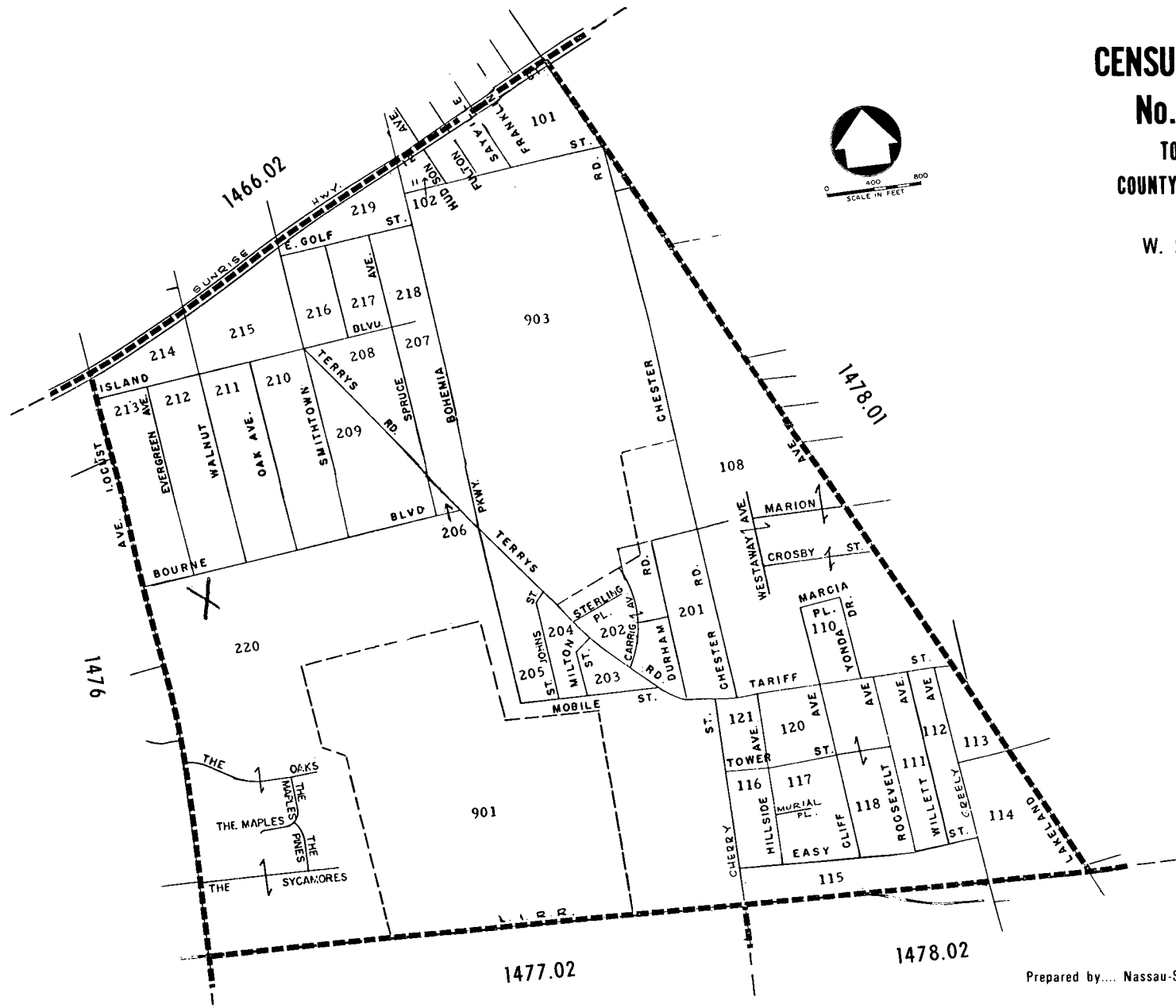
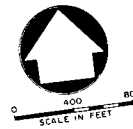
CENSUS TRACT MAP

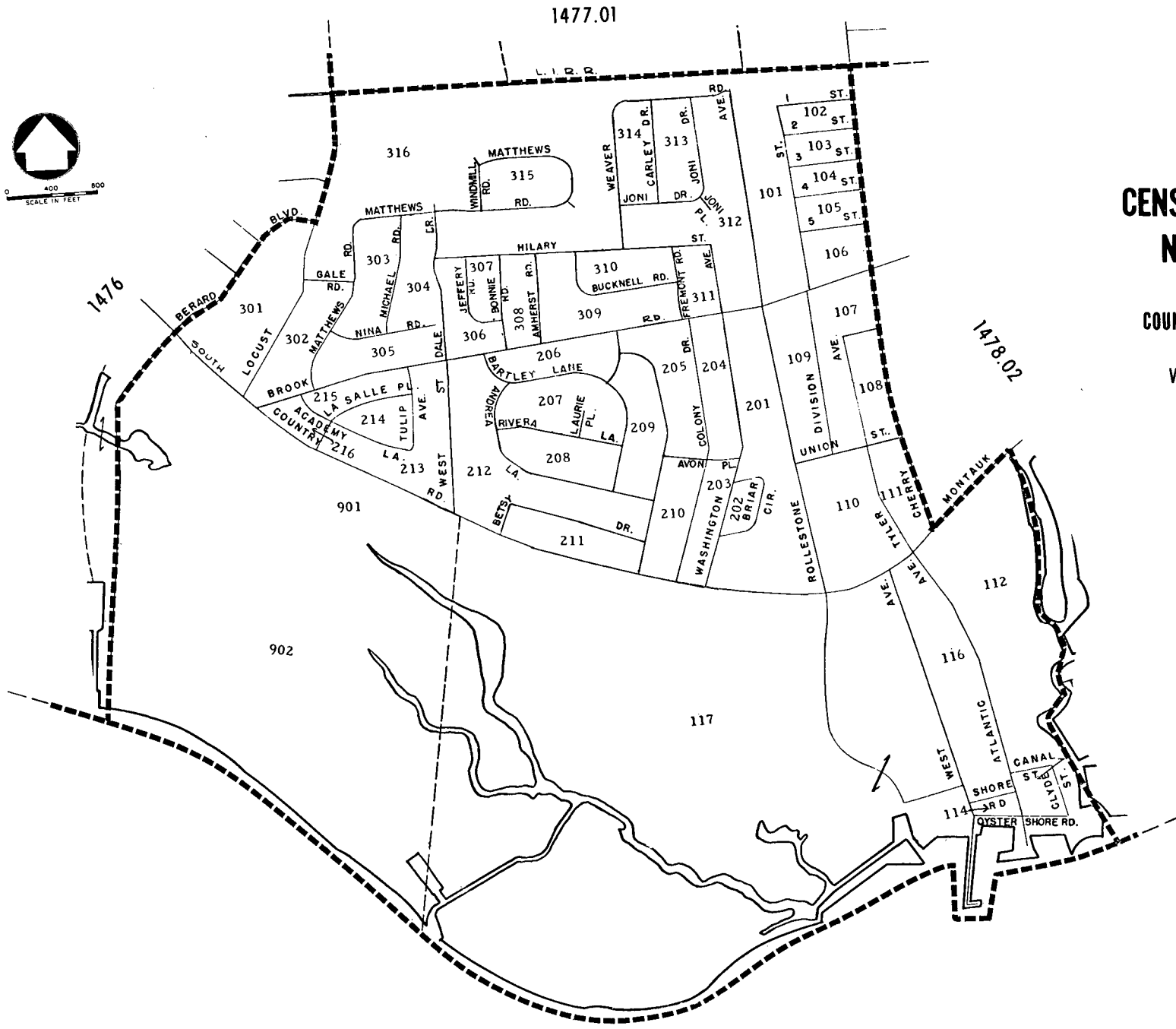
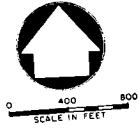
No. 1477.01

TOWN OF ISLIP
COUNTY OF SUFFOLK, N.Y.

DATE...1970

W. SAYVILLE (UNINC.)





CENSUS TRACT MAP

No. 1477.02

TOWN OF ISLIP
COUNTY OF SUFFOLK, N.Y.

DATE...1970
W. SAYVILLE (UNINC.)

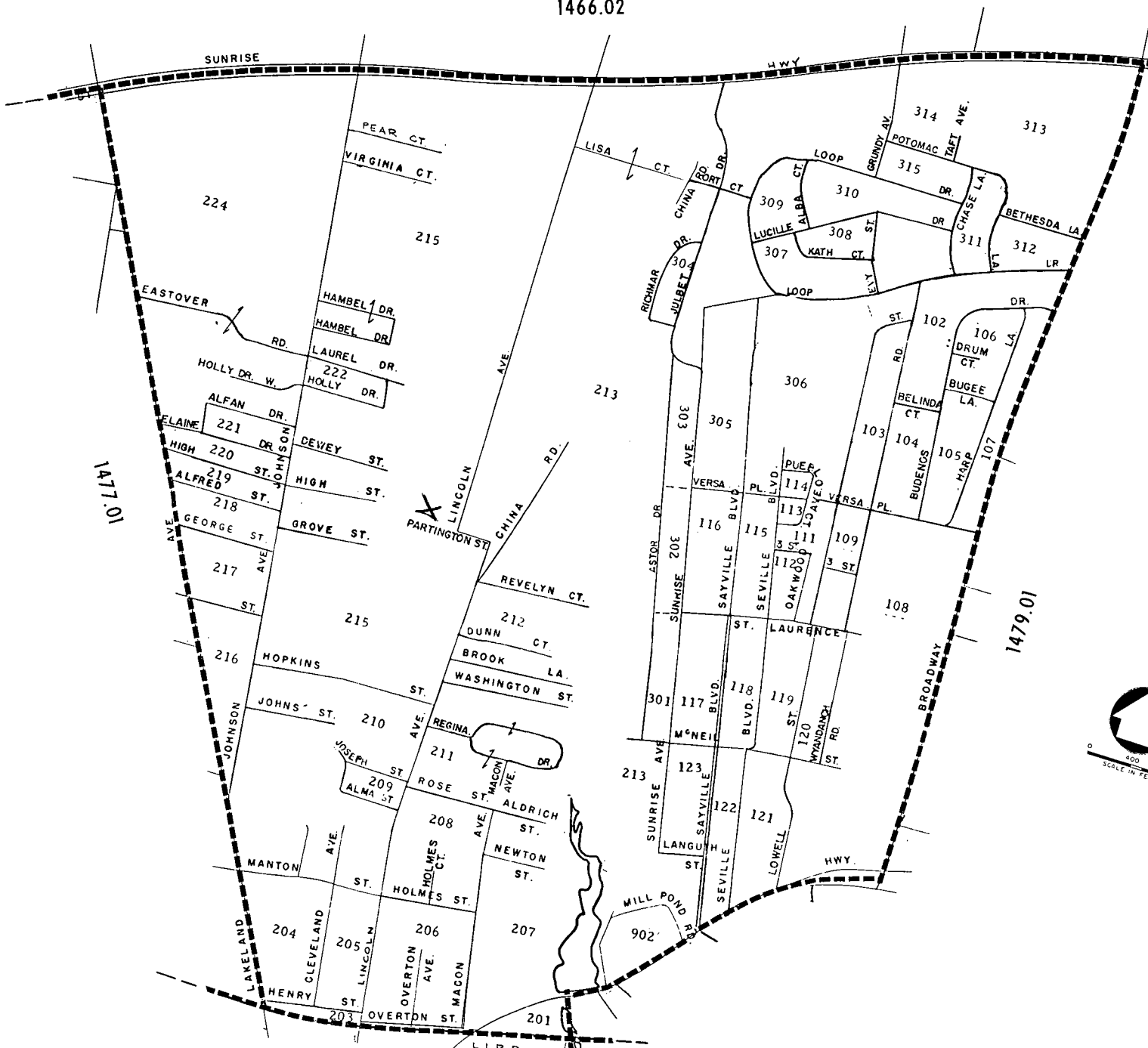
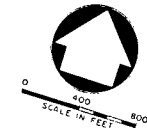
1595.02

1466.02

CENSUS TRACT MAP No. 1478.01 TOWN OF ISLIP COUNTY OF SUFFOLK, N.Y.

DATE...1970

SAYVILLE (UNINC.)



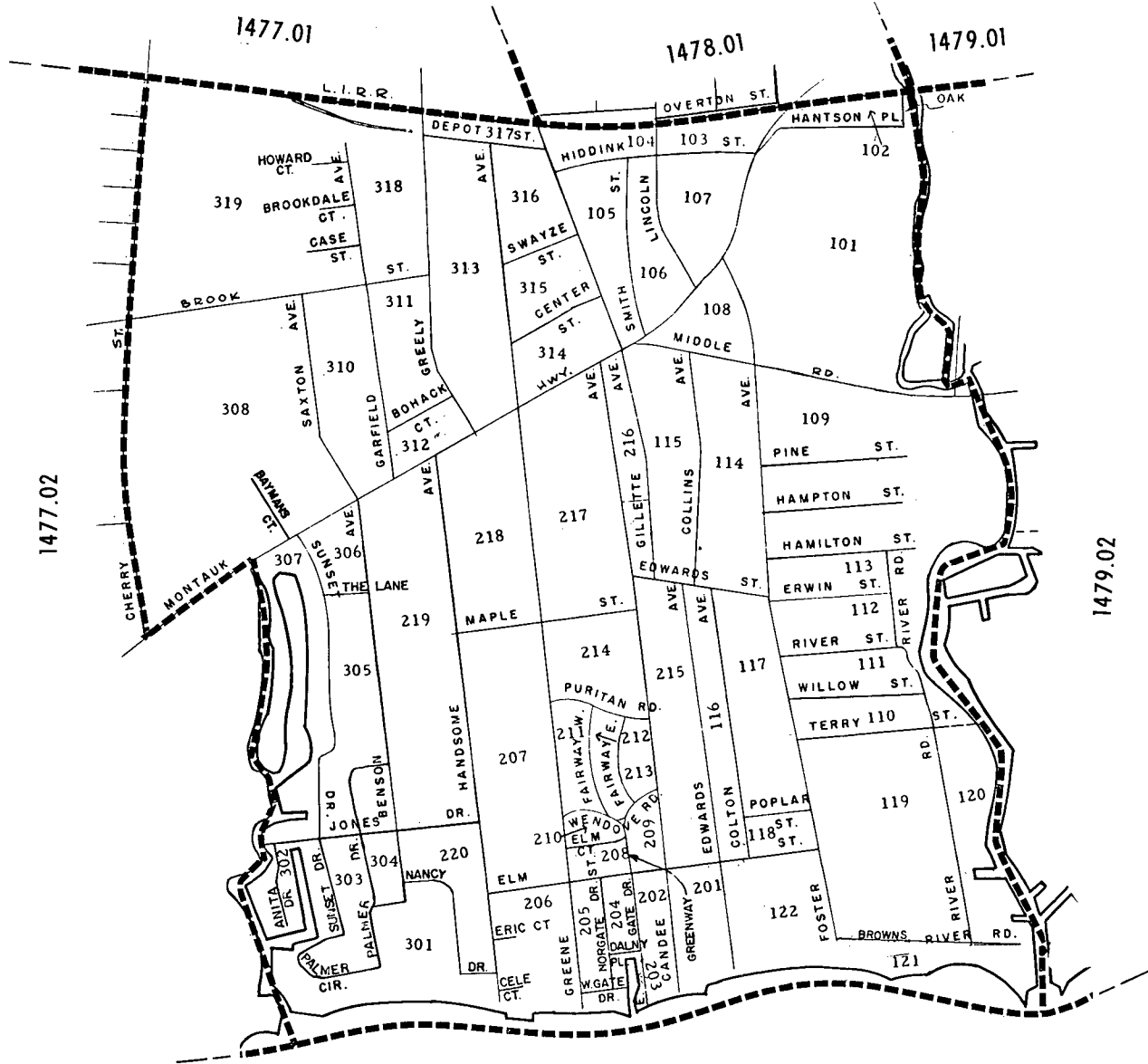
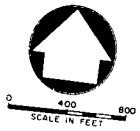
1477.01

1479.01

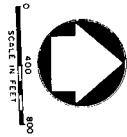
1478.02

1479.02

CENSUS TRACT MAP
No. 1478.02
 TOWN OF ISLIP
 COUNTY OF SUFFOLK, N.Y.
 DATE...1970
 SAYVILLE (UNINC.)



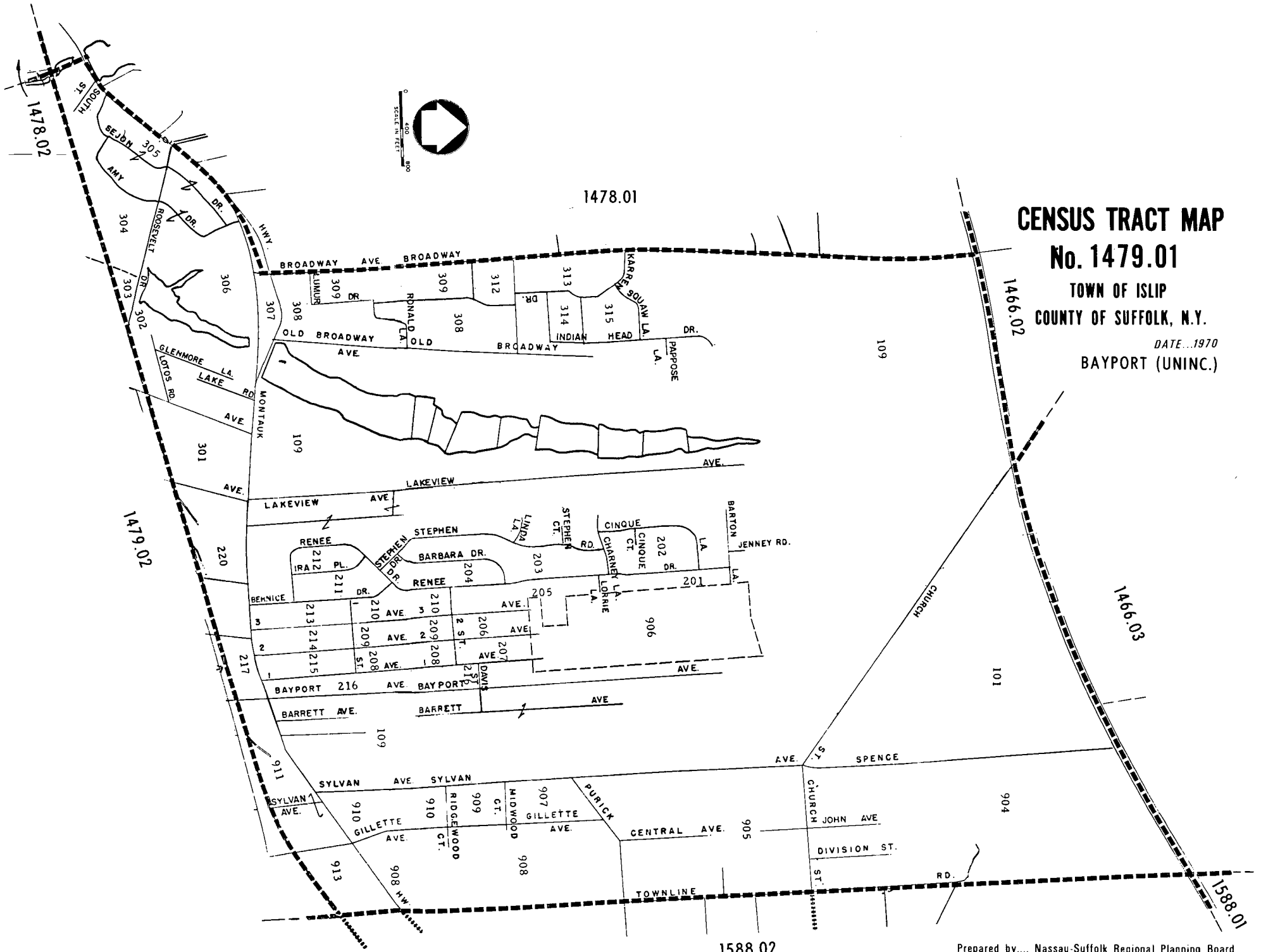
1477.02



CENSUS TRACT MAP No. 1479.01

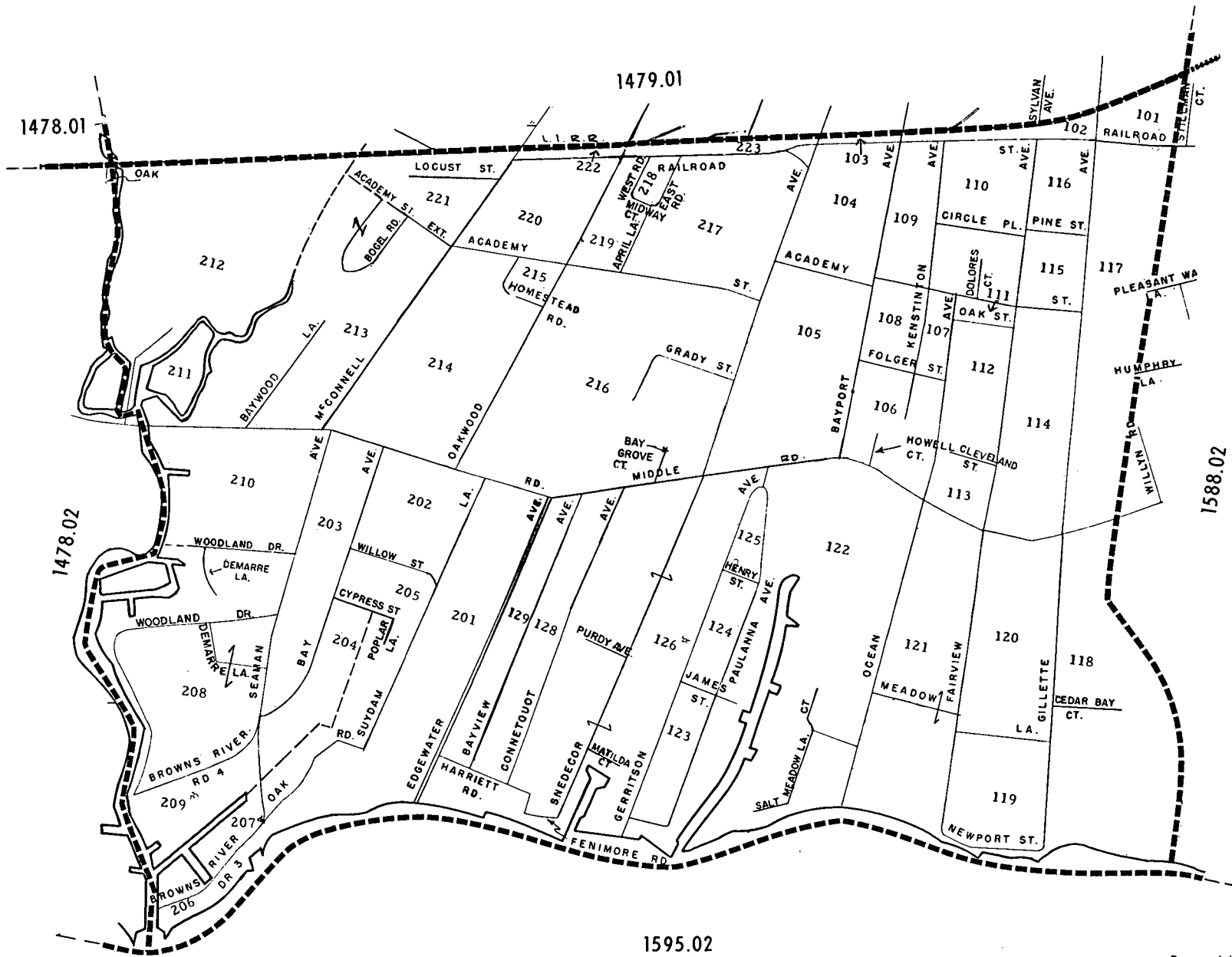
TOWN OF ISLIP
COUNTY OF SUFFOLK, N.Y.

DATE...1970
BAYPORT (UNINC.)

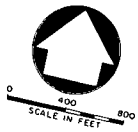


1588.02

Prepared by... Nassau-Suffolk Regional Planning Board



CENSUS TRACT MAP
No. 1479.02
 TOWN OF ISLIP
 COUNTY OF SUFFOLK, N.Y.
 DATE...1970
 BAYPORT (UNINC.)



STONY BROOK UNIVERSITY



3 1794 02995199 4

